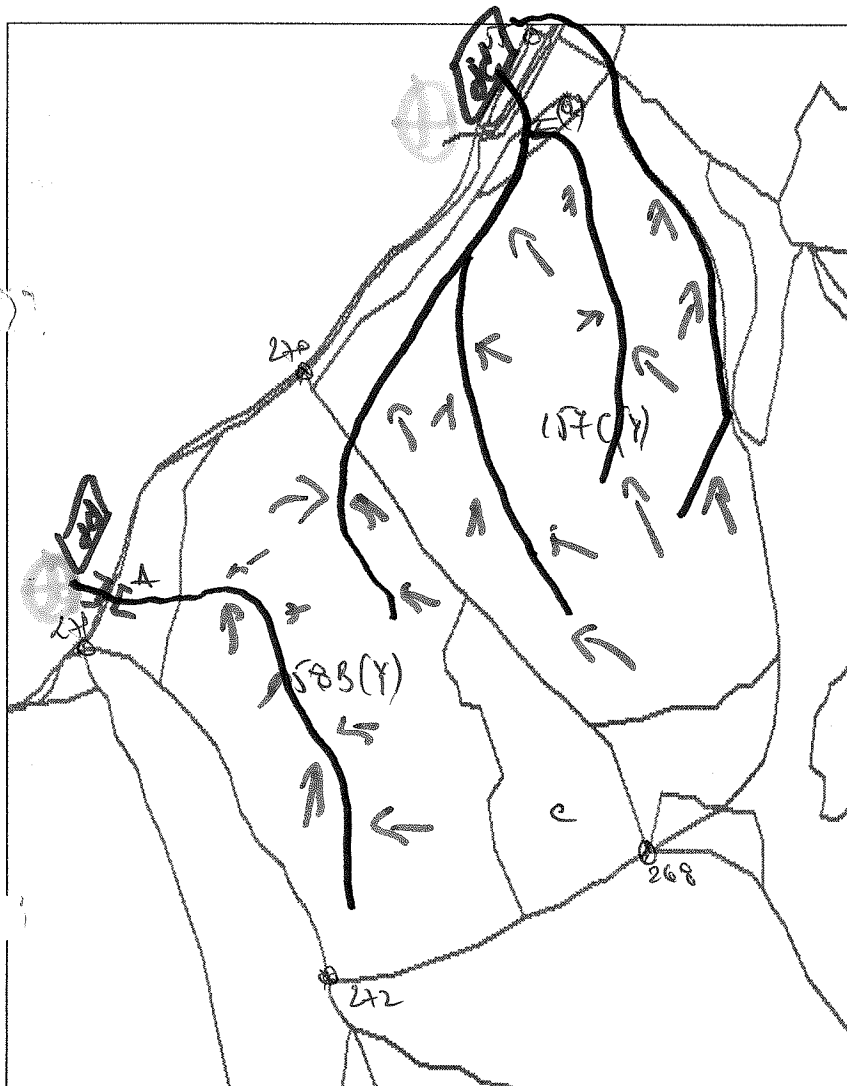














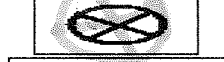
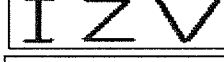


<<<<<< SCHITA >>>>>>

privind identificarea elementelor de biodiversitate,
 a riscurilor de accidentare si/sau imbolnavire profesionala
 si propunere modalitate de colectare a masei lemnoase

Partida	34SR/2300009803350	ua	157Y©,157Q(E),158Y(B)
UP:	VII DOFTANITA	Suprafata (ha)	37.35
Natura taierii	RARITURI	Volum (mc)	2443.01

LEGENDA



-  Drumuri publice in afara fondului forestier
-  Drumuri de vite
-  Drum de tractor *existent*
-  Drum auto forestier
-  Linie Funicular
-  Platforma primara
-  Zona cu stancarii, abrupturi
-  Zona cu inmlastinari
-  Zona cu panta mare
-  Zona cu animale periculoase, URS
-  Lemn mort
-  Podete, propuse peste cursuri de apa
-  Panori avertizoare NSSM, PSI,
-  Izvoare apa potabila
-  Paduri cu valoare ridicata de conservare
-  Suprafete care se suprapun peste "Sit Natura 2000"

- RR - Linii electrice de joasa, medie si inalta tensiune

Coordonate geografice

Parchet: Latitudine	45.390176	Longitudine	25.764485
Platforma	45.393028		25.762705
DISTANTA MEDIE	700	M	

Nume si prenume
 RESP. PUNERE IN VALOARE
 SD TH COMARNICEANU VASILE

