



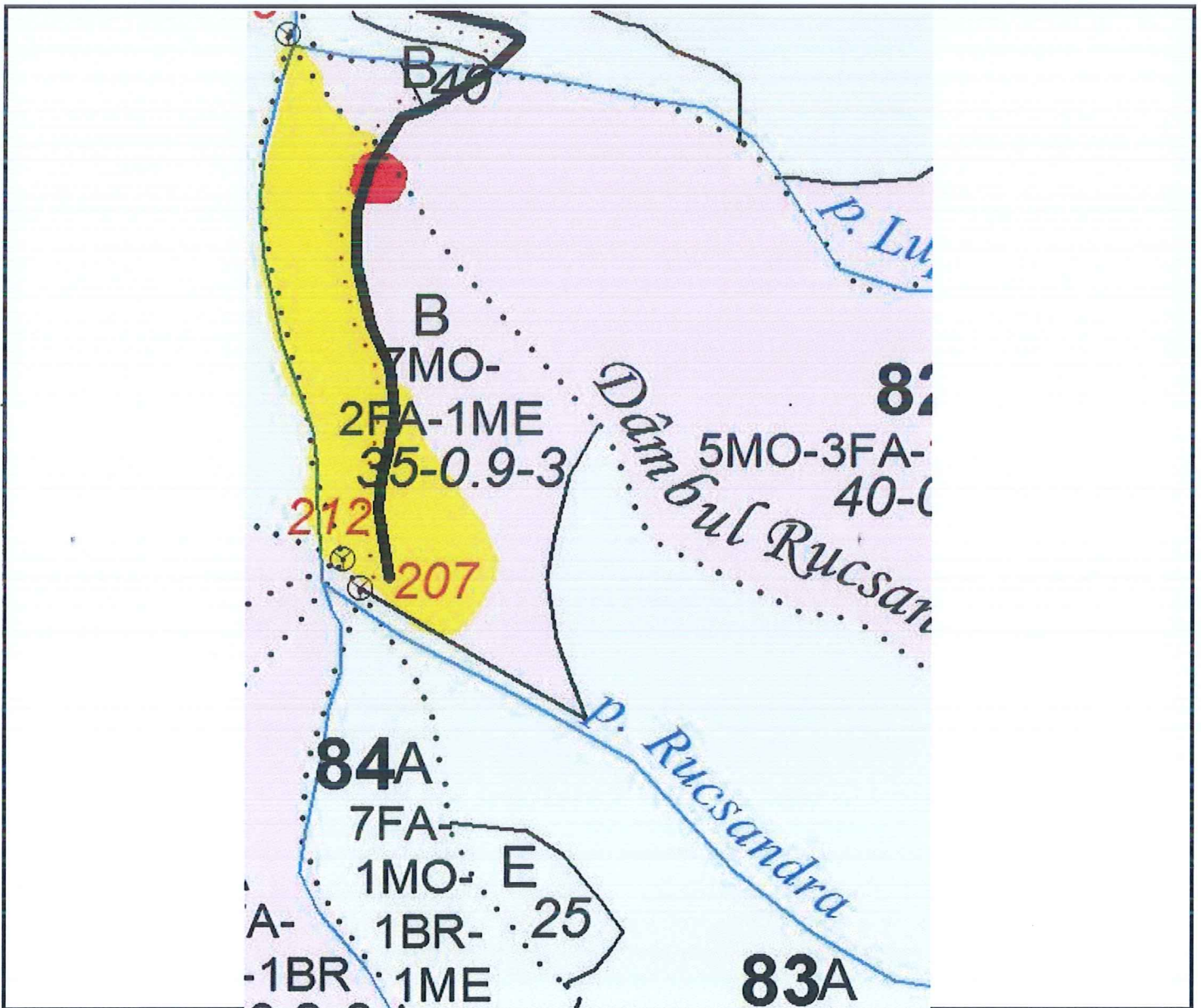


SCHITA PARCHETULUI 483 Caprita DAF Caprita 2
 SUMAL nr.: 2300194500320

| COORDONATE GEOGRAFICE | | | | AMPLASAMENT | |
|-----------------------|----------------|-----------------|----------------|-------------|----------------|
| Parchet | | Platforma | | | |
| X (LONGITUDINE) | Y (LATITUDINE) | X (LONGITUDINE) | Y (LATITUDINE) | U.P. | I MUNTELE RECE |
| 23.251208 | 46.647946 | 23.251746 | 46.649360 | u.a. | 83B |

LEGENDA

-  Cale permanenta de transport
-  Drum tractor existent
-  Parchet
-  Platforma primara



Conducator lucrare,

[Signature]

Canton
 Padurar

[Signature]