



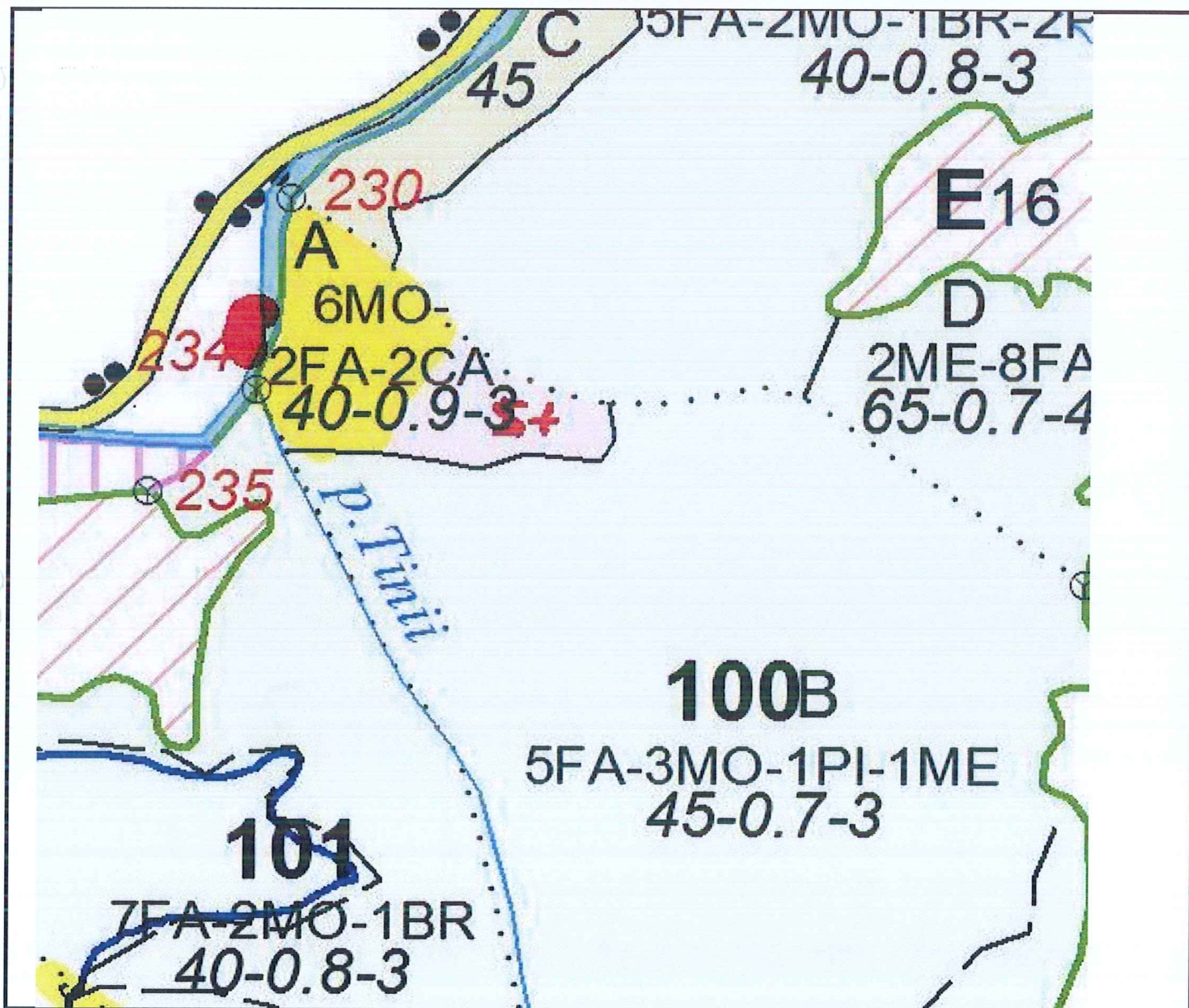


SCHITA PARCHETULUI 507 VI. Racat. Pr. Tinii 2
 SUMAL nr.: 2300194500580

COORDONATE GEOGRAFICE				AMPLASAMENT	
Parchet		Platforma		U.P.	I MUNTELE RECE
X (LONGITUDINE)	Y (LATITUDINE)	X (LONGITUDINE)	Y (LATITUDINE)	u.a.	100A
23.222983	46.659801	23.221849	46.659918		

LEGENDA

-  Cale permanenta de transport
-  Drum tractor existent
-  Parchet
-  Platforma primara



Conducator lucrare,



Canton
 Padurar

