



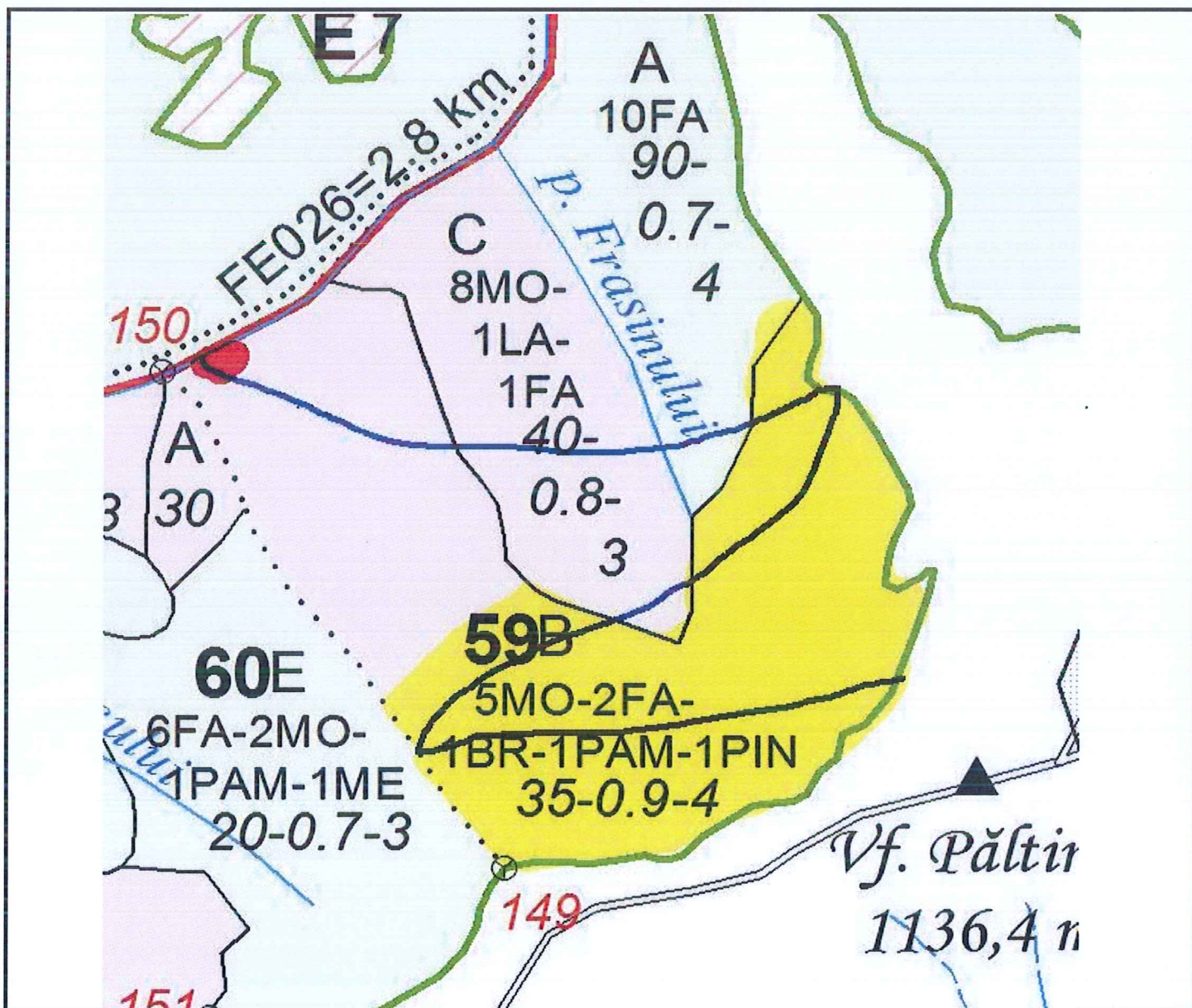


SCHITA PARCHETULUI 482 D. Uzinei P. Dudaie 3
 SUMAL nr.: 2300194500310

COORDONATE GEOGRAFICE				AMPLASAMENT	
Parchet		Platforma		U.P.	I MUNTELE RECE
X (LONGITUDINE)	Y (LATITUDINE)	X (LONGITUDINE)	Y (LATITUDINE)		
23.292524	46.661184	23.286344	46.664053	u.a.	59B

LEGENDA

-  Cale permanenta de transport
-  Drum tractor existent
-  Parchet
-  Platforma primara



Conducator lucrare,

[Signature]

Canton
 Padurar

[Signature]