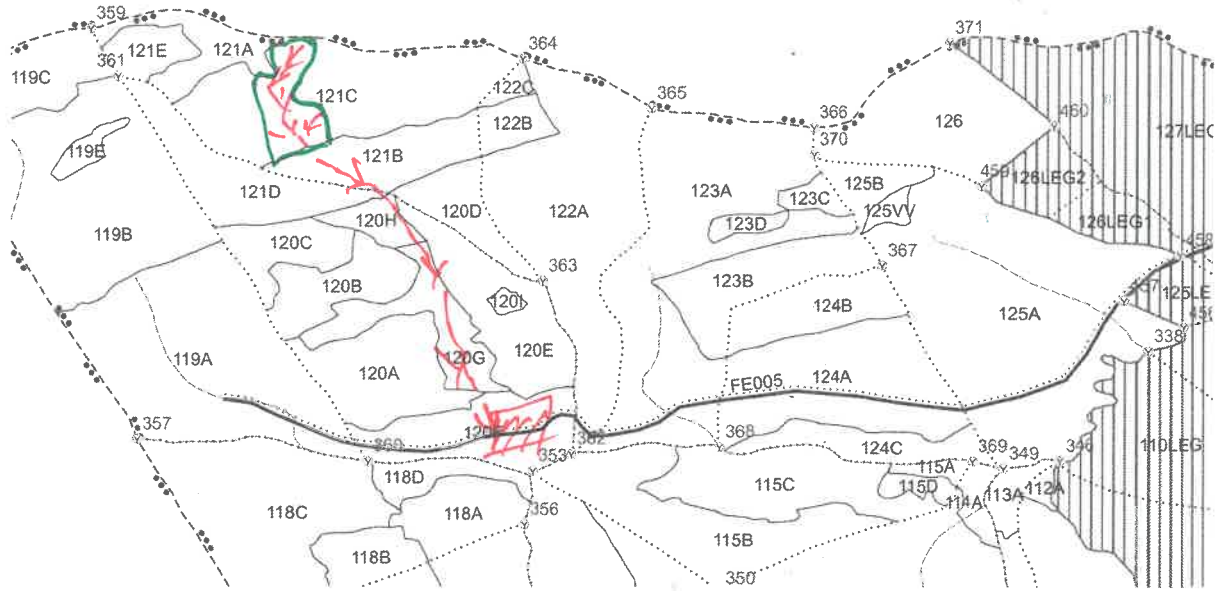


# SCHITA PARCHETULUI



Ocolul Silvic Sascut

Partida: 156/2400006500h70.

U.P. II Orbeni

u.a.: 121C%

Suprafata: 4.87 ha

Coordonate:

Parchet: lat - 46.330107






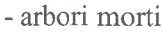

long - 26.878061

Rampa: lat - 46.320816

long - 26.906732

Accesibilitatea: 1300 m

## Legenda:

-  - parchet
-  - platforma primara
-  - traseu scos apropiat
-  - adunat cu atejale
-  - elemente biodiversitate
-  - arbori morti
-  - parau

**Intocmit,**