

Partida nr.

SUMAL \_\_\_\_\_

Natura taierii

*CRANG*

U.P. *VII*

u.a. *156*

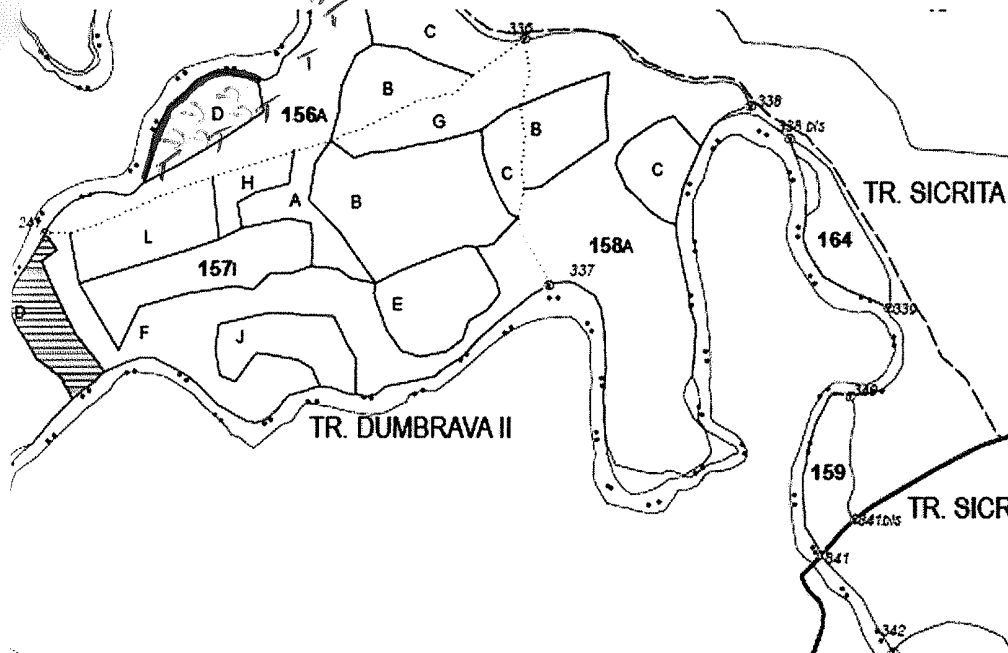
Supraf.

ha














Volum

mc.

SCHITA PARCHETULUI



Legenda:

-  - Suprafata parchetului
-  - Platforma primara
-  - Zone umede
-  - Zone cu alunecari de teren
-  - Stancarii / grohitisuri
-  - Paduri ripariene
-  - Zona tampon
-  - Dotari FSC, SSM si PSI
-  - Arbore mort
-  - Izvor
-  - Captari de apa / pastravarii
-  - Drum de tractor ( in teren materializat pe arborii limitrofi cu litera T )
-  - Cai de scos - apropiat cu atelajele ( in teren materializate pe arborii limitrofi cu sageata )

Coordonate:

Parchet: Lat 44, *845645*, Lon 26, *173402*  
Platforma (1): Lat 44, *847076*, Lon 26, *175885*.  
Platforma (2): Lat 44, \_\_\_\_\_, Lon 26, \_\_\_\_\_.  
Accesibilitate: *350* m

Delegat marcare *Burlacu Mircea*

Padurar titular canton *Dragomir Mircea*