



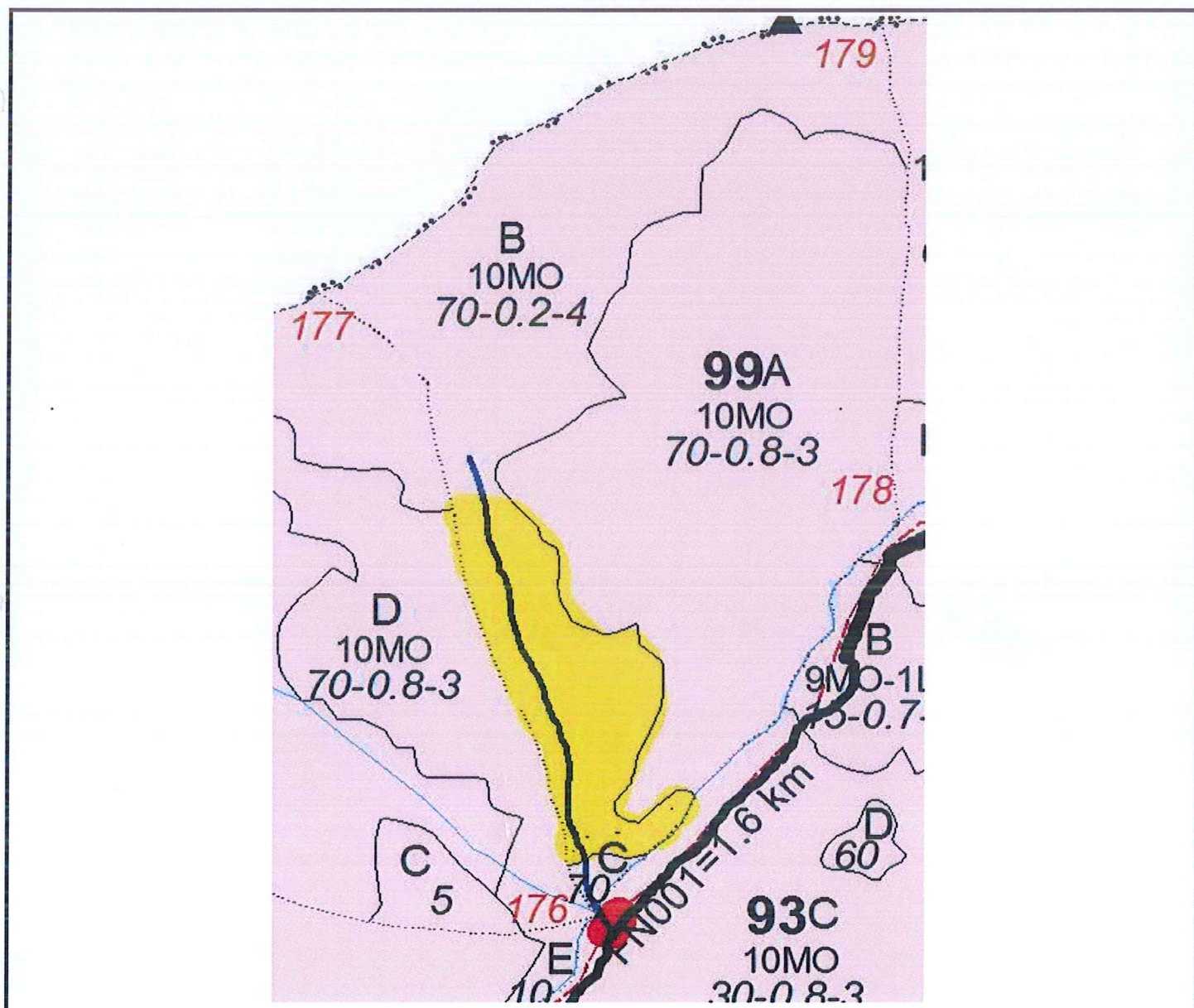


**SCHITA PARCHETULUI 481 Dobrus Culmea Negrului 2**  
**SUMAL nr.: 2300194500300**

| COORDONATE GEOGRAFICE |                |                 |                | AMPLASAMENT |                     |
|-----------------------|----------------|-----------------|----------------|-------------|---------------------|
| Parchet               |                | Platforma       |                | U.P.        | IV VALEA RACATAULUI |
| X (LONGITUDINE)       | Y (LATITUDINE) | X (LONGITUDINE) | Y (LATITUDINE) | u.a.        | 99B                 |
| 22.996082             | 46.585757      | 22.996833       | 46.582942      |             |                     |

**LEGENDA**

-  Cale permanenta de transport
-  Drum tractor existent
-  Parchet
-  Platforma primara



Conducator lucrare,



Canton  
 Padurar

