



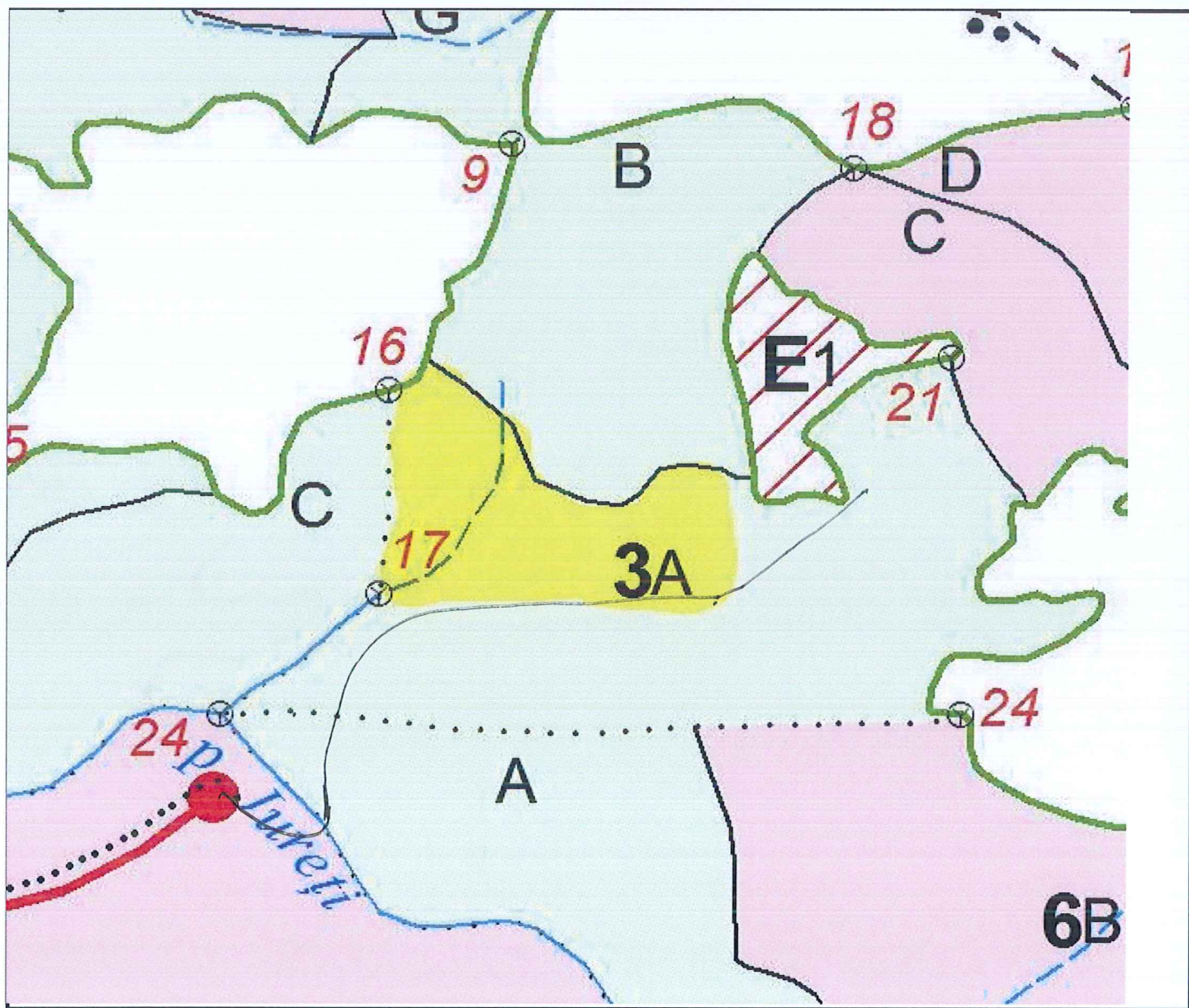


**SCHITA PARCHETULUI 504 Vidreni Pr. Jureți 4**  
**SUMAL nr.: 2300194500550**

COORDONATE GEOGRAFICE				AMPLASAMENT	
Parchet		Platforma		U.P.	I MUNTELE RECE
X (LONGITUDINE)	Y (LATITUDINE)	X (LONGITUDINE)	Y (LATITUDINE)		
23.211526	46.633054	23.207905	46.630796	u.a.	3A

**LEGENDA**

-  Cale permanenta de transport
-  Drum tractor existent
-  Parchet
-  Platforma primara



Conducator lucrare,  
 Teh. Vidrean Marius



Canton 4 Vidreni  
 Padurar Vidrean Catalin

