



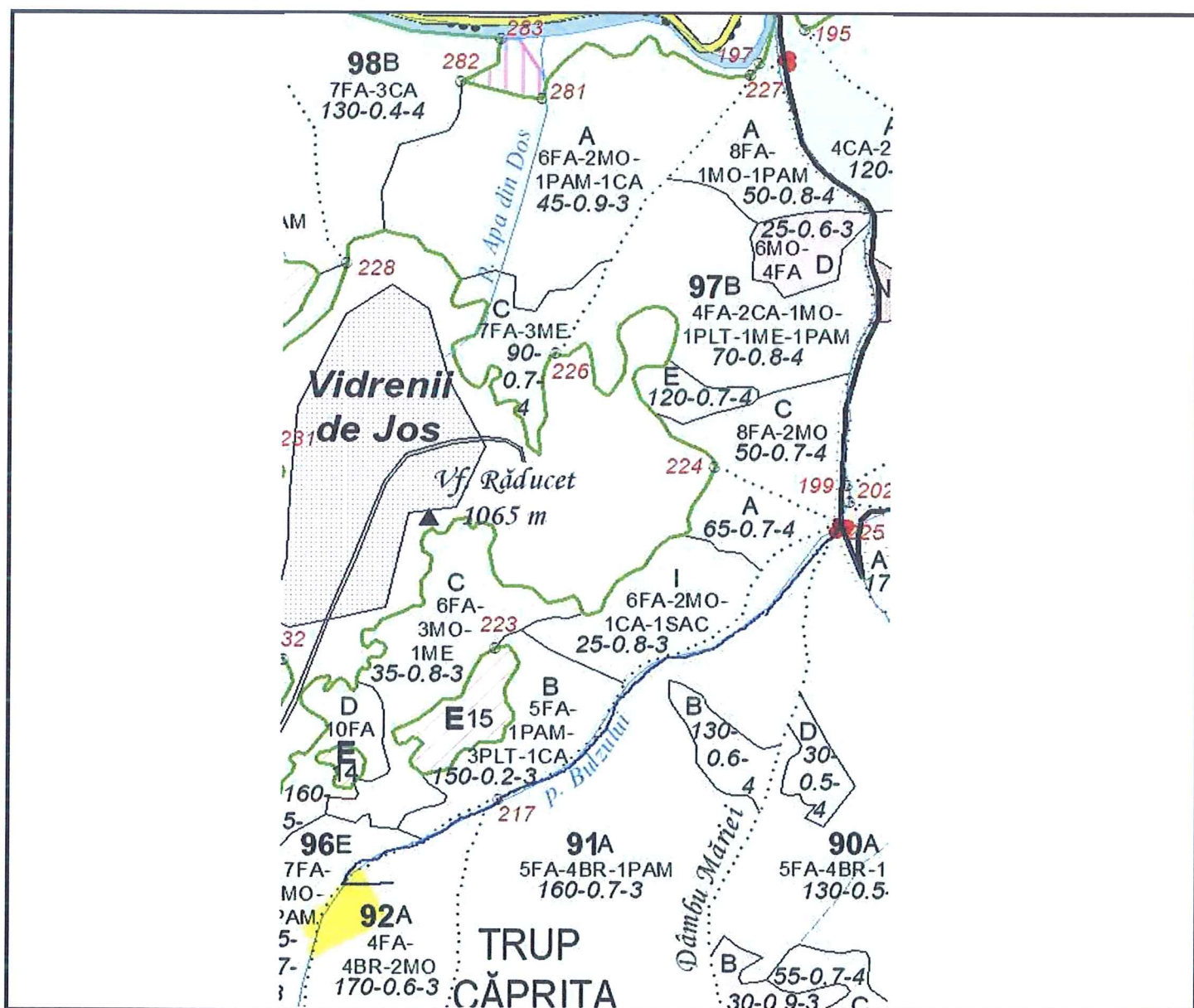


SCHITA PARCHETULUI 566 Caprita Pr. Bulzului 4
SUMAL nr.: 2400194500290

COORDONATE GEOGRAFICE				AMPLASAMENT	
Parchet		Platforma		U.P.	I MUNTELE RECE
X (LONGITUDINE)	Y (LATITUDINE)	X (LONGITUDINE)	Y (LATITUDINE)	u.a.	92A
23.233463	46.648767	23.244909	46.665894		

LEGENDA

-  Cale permanenta de transport
-  Drum tractor existent
-  Parchet
-  Platforma primara



Conducator lucrare,
 Teh. Vidrean Marius

Canton 3 Caprita
 Padurar Matis V. Viorel

Marius Vidrean

Viorel Matis