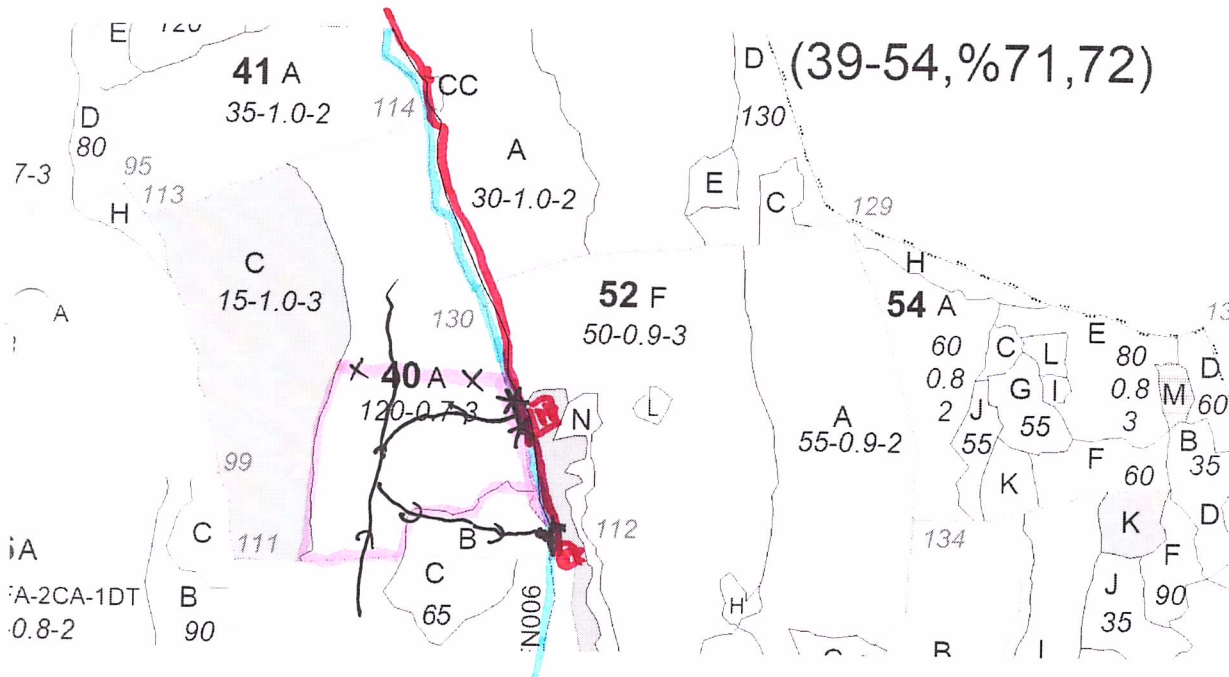










SCHITA PARCHETULUI SI A PLATFORMEI PRIMARE
 APV 2300006800960/491 Ghirtoc

COORDONATE PARCHET	
Lat: : 46.409383	Long: 27.420978
COORDONATE PLATFORMA PRIMARA	
Lat: 46.409070	Long: 27.425424
Lat: 46.407201	Long: 27.426115



LEGENDA:

-  - suprafața parchet
-  - Canal Rouschiv
-  - podet recent
-  - Platforma primară
-  - pod den teș
-  - drum tractor
-  - delimitator RS 333
-  - D.F. Rouschiv.

Intocmit:
 Ing. Ifrim Gigi

