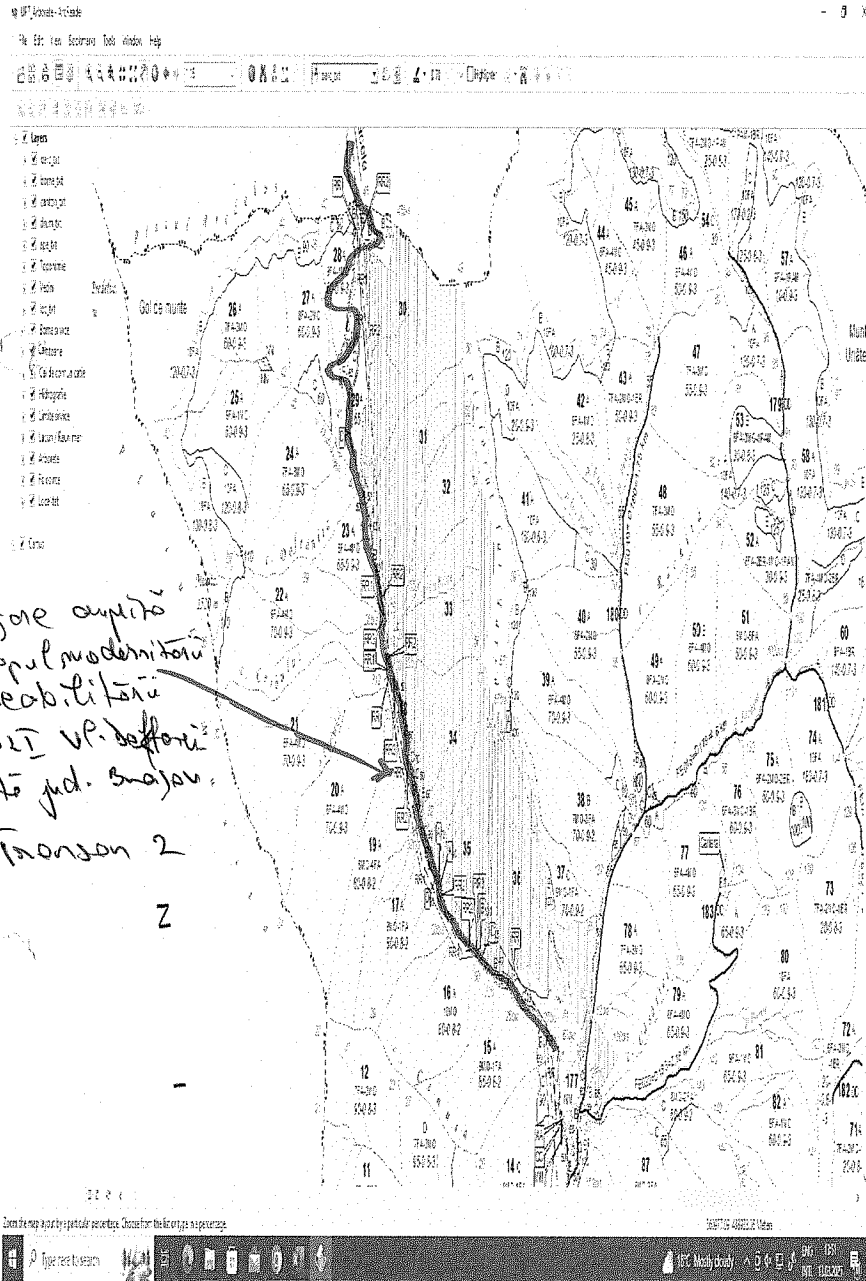












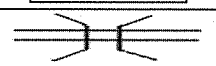
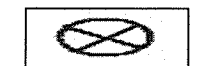
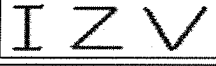


<<<<<< SCHITA >>>>>>

privind identificarea elementelor de biodiversitate,
 a riscurilor de accidentare si/sau imbolnavire profesionala
 si propunere modalitate de colectare a masei lemnoase

Partida	120Extr.1/2500009800840	ua	17B - 36B
UP:	VII Doftanita	Suprafata (ha)	36.188
Natura taierii	EXTR. 1	Volu (mc)	829.86



LEGENDA

-  Drumuri publice in afara fondului forestier
-  Drumuri de vite
-  Drum de tractor
-  Drum auto forestier
-  Linie Funicular
-  Platforma primara
-  Zona cu stancarii, abrupturi
-  Zona cu inmlastinari
-  Zona cu panta mare
-  Zona cu animale periculoase, URS Lemn mort
-  Podete, propuse peste cursuri de apa
-  Panori avertizoare NSSM, PSI, Izvoare apa potabila
-  Paduri cu valoare ridicata de conservare
-  SIT NATURA 2000 Suprafete care se suprapun peste "Sit Natura 2000"
-  - RR - Linii electrice de joasa, medie si inalta tensiune

Coordonate geografice

Parchet: Latitudine	45.458548	Longitudine	25.754257
Platforma	45.459181		25.753503
DISTANTA MEDIE	50	M	

Nume si prenume
 RESP. PUNERE IN VALOARE
 SEF DISTRICT ING. POSTOLACHE GEORGE