



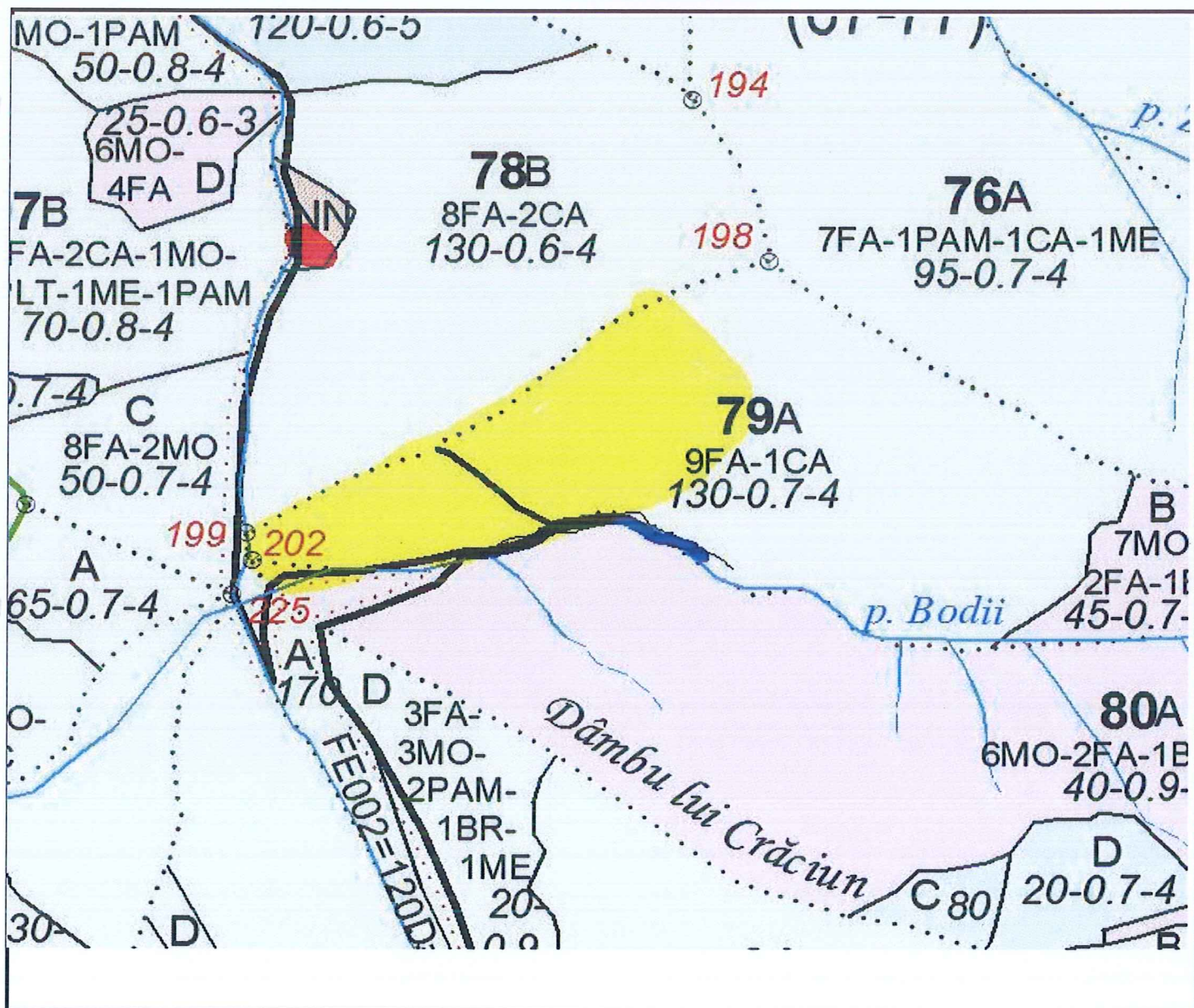


SCHITA PARCHETULUI 467 Caprita P. Bodii 5  
 SUMAL nr.: 2300194500160

COORDONATE GEOGRAFICE				AMPLASAMENT	
Parchet		Platforma		U.P.	I MUNTELE RECE
X (LONGITUDINE)	Y (LATITUDINE)	X (LONGITUDINE)	Y (LATITUDINE)	u.a.	79A
23.252144	46.658455	23.247805	46.660948		

LEGENDA

-  Cale permanenta de transport
-  Drum tractor existent
-  Parchet
-  Platforma primara



Conducator lucrare,  
 Teh. Vidrean Marius

*[Handwritten signature]*

Canton 3 Caprita  
 Padurar Matis V. Viorel

*[Handwritten signature]*