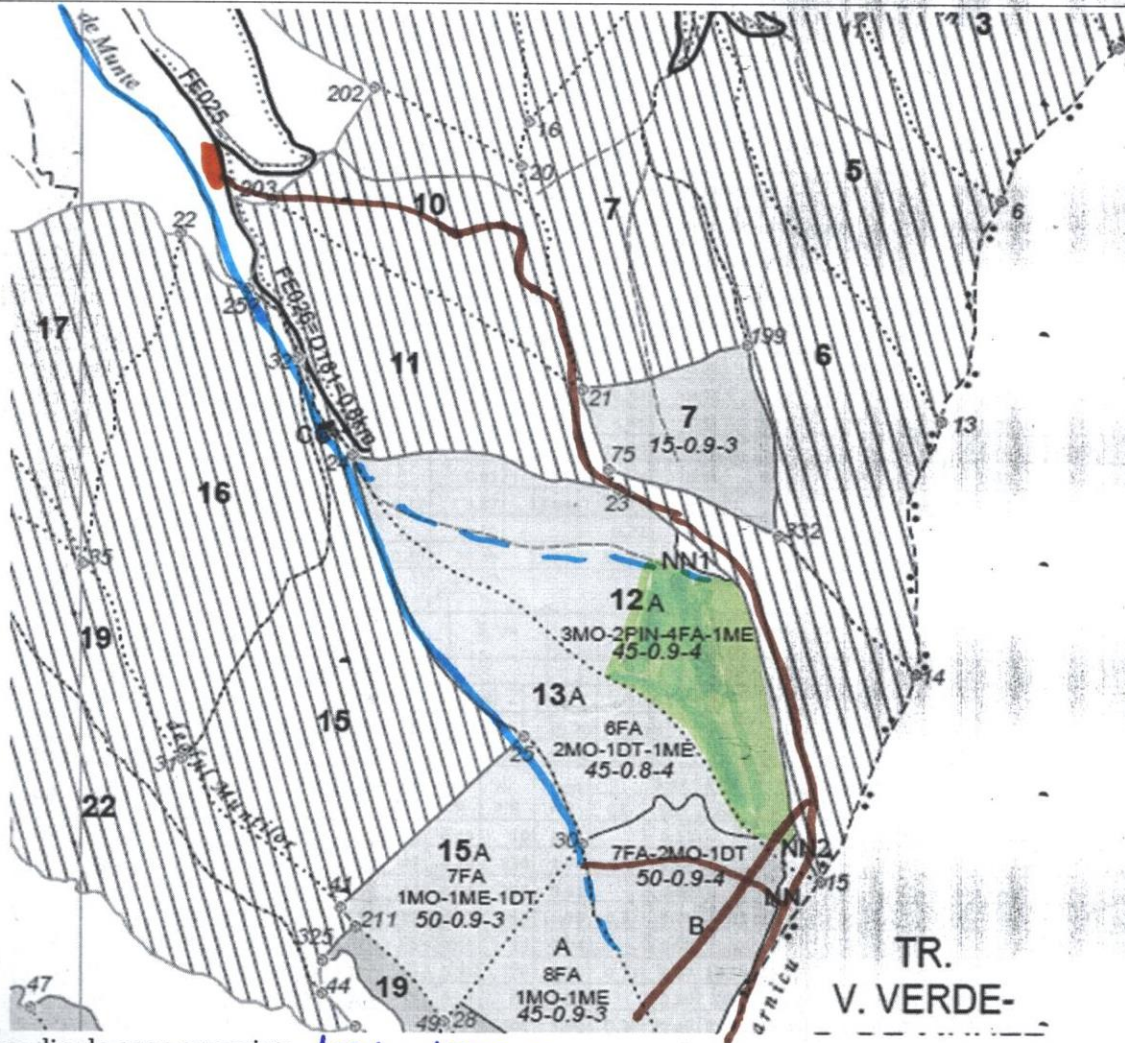







**SCHITA PARCHET**  
U.P. V, u.a. 12A



Distanța medie de scos-apropiat: 1001 - 1500 m

**EGENDA:**

-  - suprafață parchet
-  - drum auto forestier
-  - drum tractorar existent
-  - platformă primară
-  - râuri

**COORDONATE GEOGRAFICE:**

Partida:

- latitudine: 45,436913 N
- longitudine: 23,105159 E

Platforma primară:

- latitudine: 45,448964 N
- longitudine: 23,095835 E

Sef ocol,  
ing. Pasconi Cosmin



Intocmit,  
tehn. Iancu Miron