


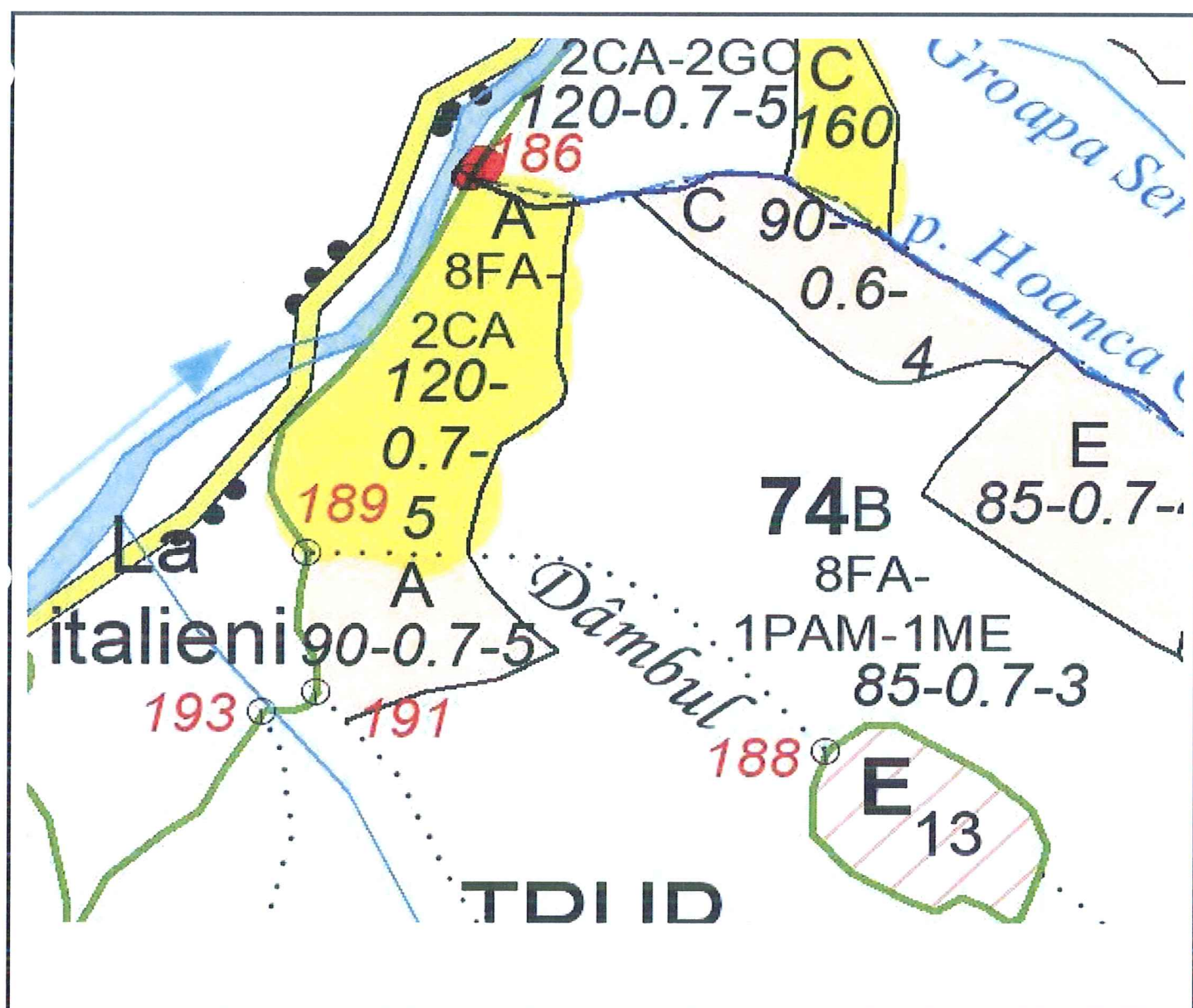


SCHITA PARCHETULUI 606 Caprita Hoanca Curoaie 2
 SUMAL nr.: 2500194500450

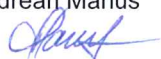
COORDONATE GEOGRAFICE				AMPLASAMENT	
Parchet		Platforma		U.P.	I MUNTELE RECE
X (LONGITUDINE)	Y (LATITUDINE)	X (LONGITUDINE)	Y (LATITUDINE)		
23.255431	46.671566	23.255546	46.673167	u.a.	74A

LEGENDA

-  Cale permanenta de transport
-  Drum tractor existent
-  Parchet
-  Platforma primara



Conducator lucrare,
 Teh. Vidrean Marius



Canton 3 Caprita
 Padurar Matis V. Viorel

