



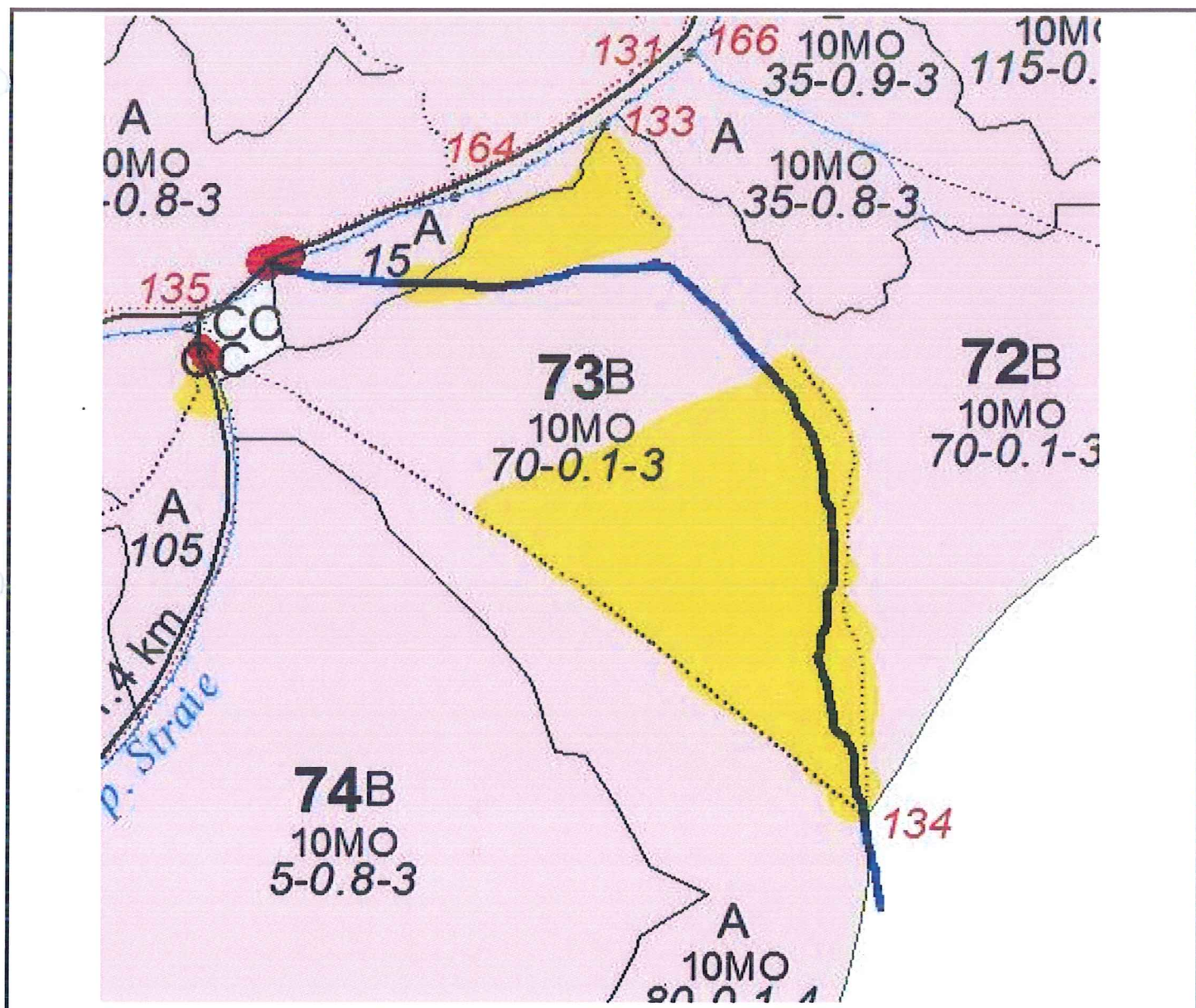


SCHITA PARCHETULUI 474 Dobrus Stroieru Pr. Varfului 2
 SUMAL nr.: 2300194500230

COORDONATE GEOGRAFICE				AMPLASAMENT	
Parchet		Platforma		U.P.	IV VALEA RACATAULUI
X (LONGITUDINE)	Y (LATITUDINE)	X (LONGITUDINE)	Y (LATITUDINE)	u.a.	73B
23.003892	46.569384	22.998098	46.571559		

LEGENDA

-  Cale permanenta de transport
-  Drum tractor existent
-  Parchet
-  Platforma primara



Conducator lucrare,

[Signature]

Canton
 Padurar

[Signature]