



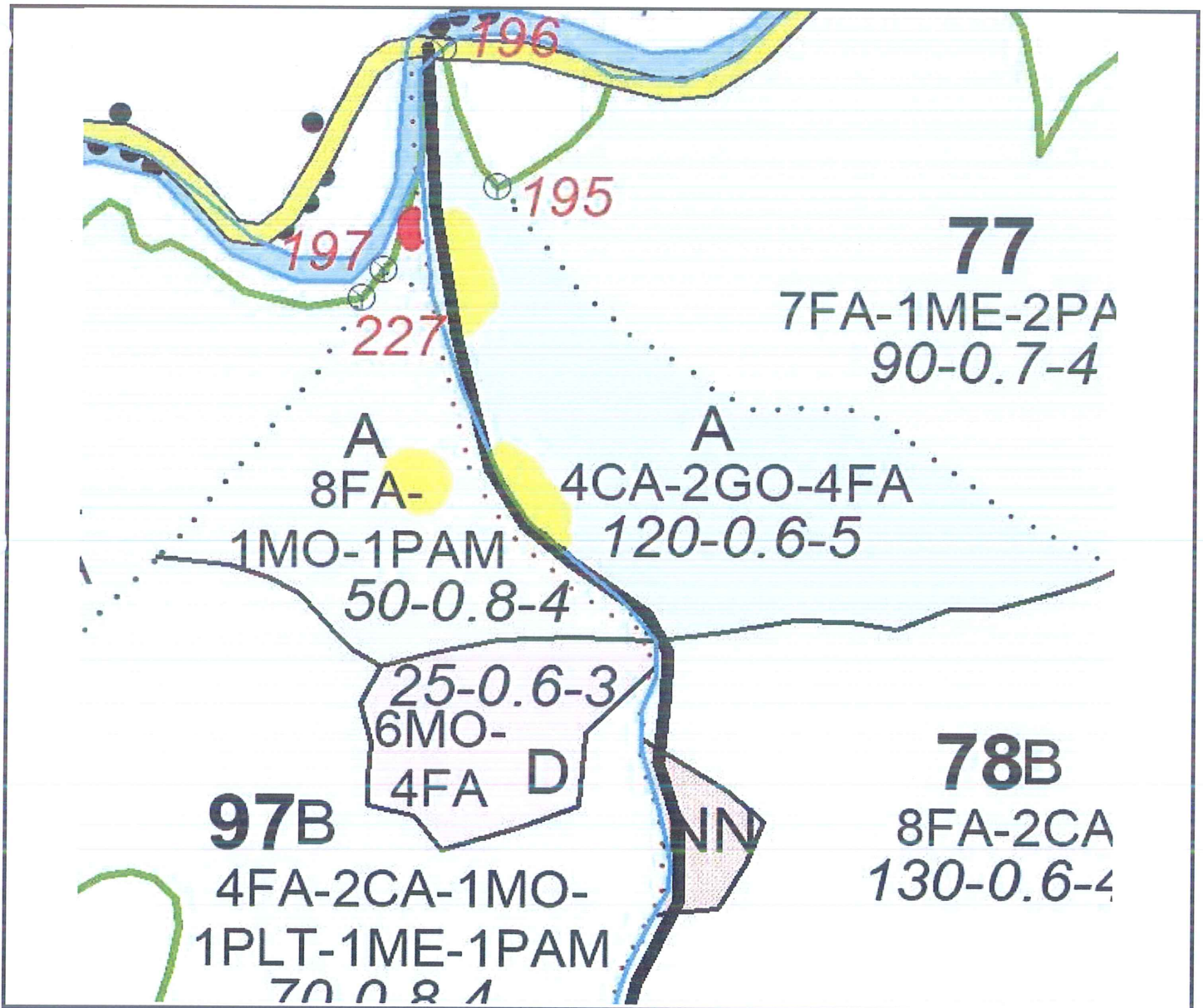


SCHITA PARCHETULUI 546 Caprita DF Caprita 3
 SUMAL nr.: 2400194500030

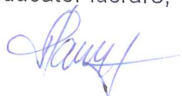
COORDONATE GEOGRAFICE				AMPLASAMENT	
Parchet		Platforma		U.P.	I MUNTELE RECE
X (LONGITUDINE)	Y (LATITUDINE)	X (LONGITUDINE)	Y (LATITUDINE)		
23.244543	46.664137	23.244467	46.666157	u.a.	97A
23.245185	46.665768			u.a.	78A

LEGENDA

-  Cale permanenta de transport
-  Drum tractor existent
-  Parchet
-  Platforma primara



Conducator lucrare,



Canton
 Padurar

