



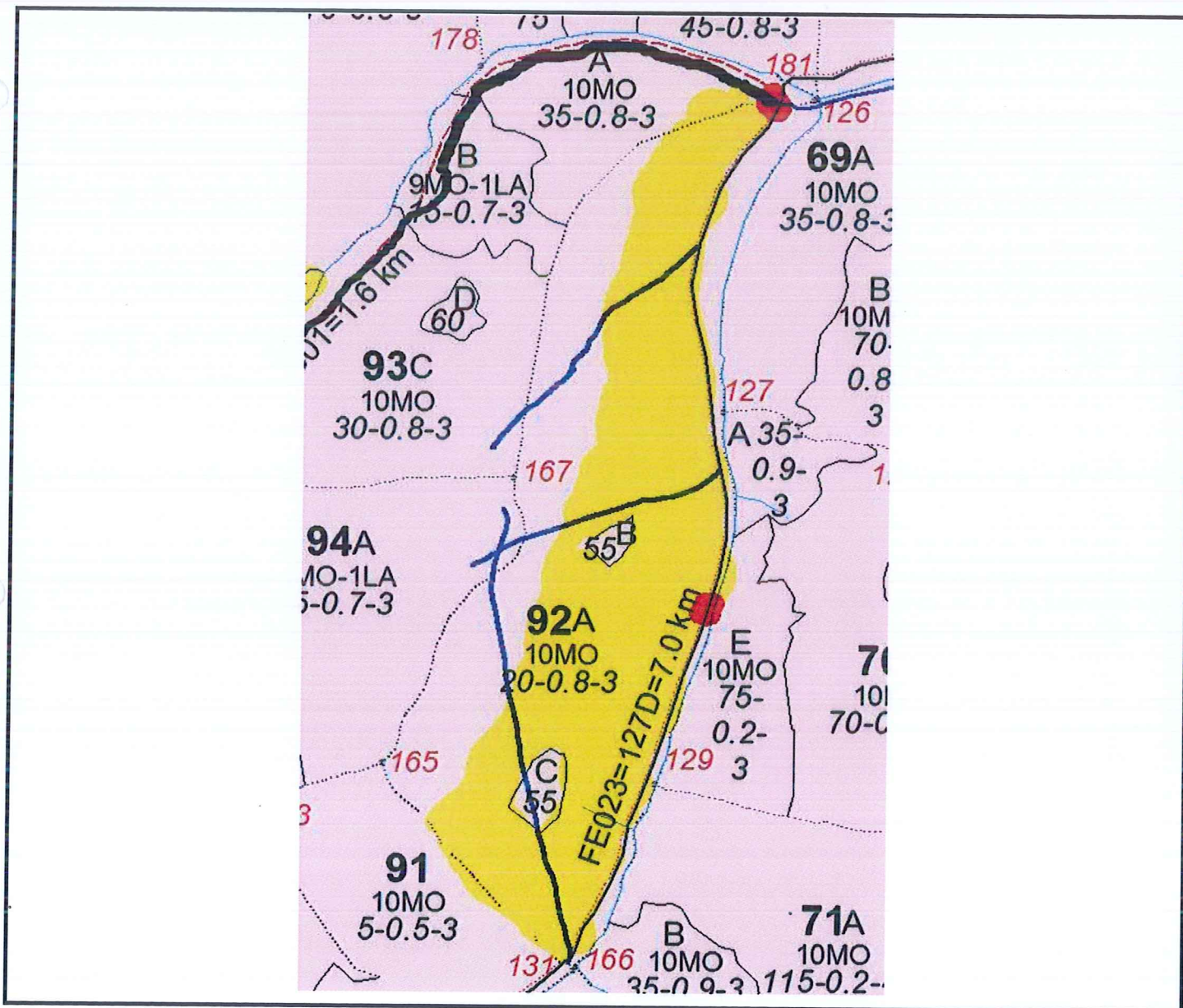


SCHITA PARCHETULUI 514 Dobrus DAF Dobrus 6
 SUMAL nr.: 2300194500650

| COORDONATE GEOGRAFICE | | | | AMPLASAMENT | |
|-----------------------|----------------|-----------------|----------------|-------------|---------------------|
| Parchet | | Platforma | | U.P. | IV VALEA RACATAULUI |
| X (LONGITUDINE) | Y (LATITUDINE) | X (LONGITUDINE) | Y (LATITUDINE) | u.a. | 92A |
| 23.003895 | 46.579777 | 23.006646 | 46.579584 | | |

LEGENDA

-  Cale permanenta de transport
-  Drum tractor existent
-  Parchet
-  Platforma primara



Conducator lucrare,



Canton
 Padurar

