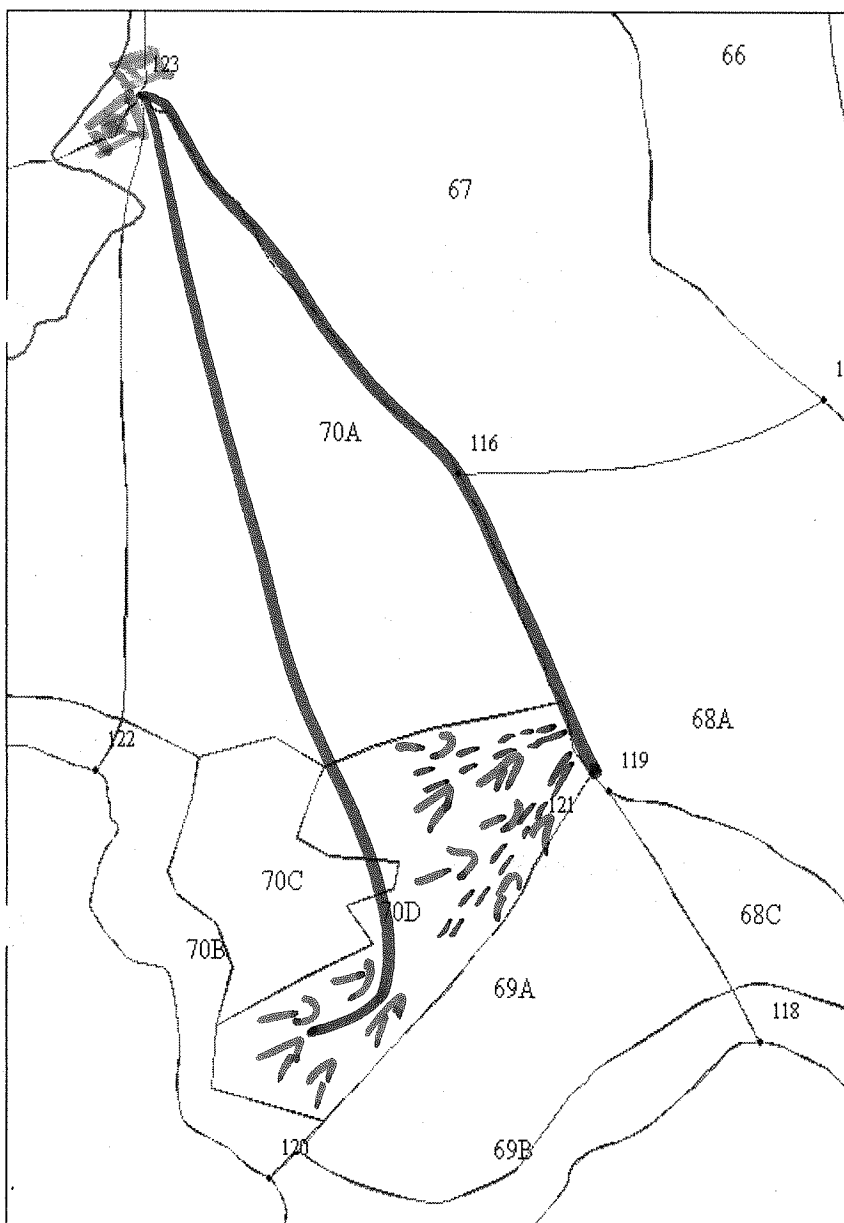






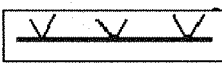






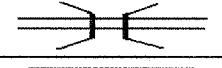




<<<<<< SCHITA >>>>>>

privind identificarea elementelor de biodiversitate,
 a riscurilor de accidentare si/sau imbolnavire profesionala
 si propunere modalitate de colectare a masei lemnoase

Partida	19P/2300009802580	ua	70D
UP:	VII DOFTANITA	Suprafata (ha)	3.5
Natura taierii	PROGRESIVE 3	Volum (mc)	523.91

LEGENDA



-  Drumuri publice in afara fondului forestier
-  Drumuri de vite
-  Drum de tractor
-  Drum auto forestier
-  Linie Funicular
-  Platforma primara
-  Zona cu stancarii, abrupturi
-  Zona cu inmlastinari
-  Zona cu panta mare
-  Zona cu animale periculoase, URS
-  Lemn mort
-  Podete, propuse peste cursuri de apa
-  Panori avertizoare NSSM, PSI,
-  Izvoare apa potabila
-  Paduri cu valoare ridicata de conservare
-  Suprafete care se suprapun peste "Sit Natura 2000"

- RR - Linii electrice de joasa, medie si inalta tensiune

Coordonate geografice

Parchet: Latitudine	45.435577	Longitudine	25.814732
Platforma	45.441735		25.811295
DISTANTA MEDIE	900	M	

Nume si prenume
 RESP. PUNERE IN VALOARE
 SD ING POSTOLACHE GEORGE