






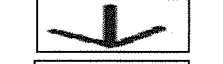









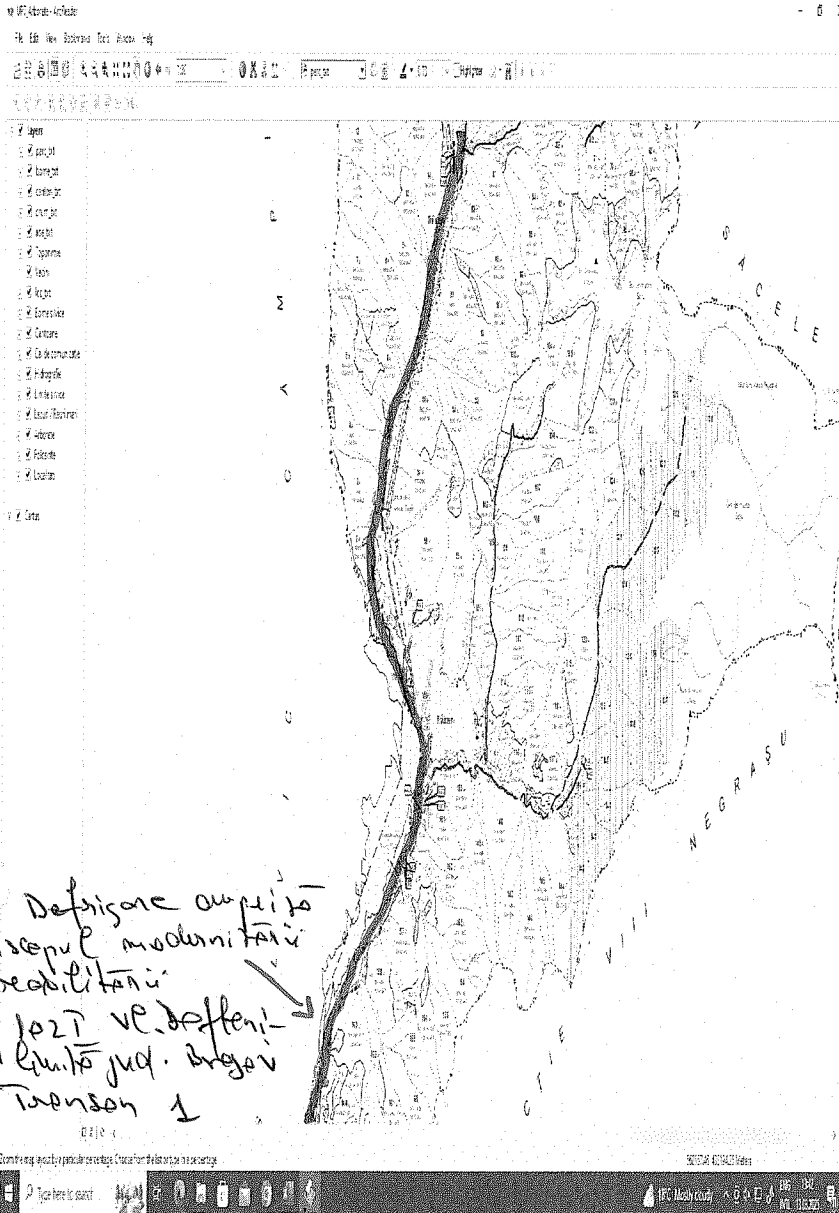
<<<<<< SCHITA >>>>>>

privind identificarea elementelor de biodiversitate,
a riscurilor de accidentare si/sau imbolnavire profesionala
si propunere modalitate de colectare a masei lemnoase

Partida	118Extr.1/2400009805190	ua	8A - 157A
UP:	VII Doftanita	Suprafata (ha)	3.0933
Natura taierii	EXTR. 1	Volum (mc)	826.53

LEGENDA

-  Drumuri publice in afara fondului forestier
-  Drumuri de vite
-  Drum de tractor
-  Drum auto forestier
-  Linie Funicular
-  Platforma primara
-  Zona cu stancarii, abrupturi
-  Zona cu inmlastinari
-  Zona cu panta mare
-  Zona cu animale periculoase, URS Lemn mort
-  Podete, propuse peste cursuri de apa
-  Panori avertizoare NSSM, PSI, Izvoare apa potabila
-  Paduri cu valoare ridicata de conservare
-  SIT NATURA 2000 Suprafete care se suprapun peste "Sit Natura 2000"
-  - RR - Linii electrice de joasa, medie si inalta tensiune



Coordonate geografice

Parchet: Latitudine	45.421930	Longitudine	25.761425
Platforma	45.421490		25.760829
DISTANTA MEDIE	50	M	

Nume si prenume
RESP. PUNERE IN VALOARE
SEF DISTRICT TH. CLINCI BOGDAN