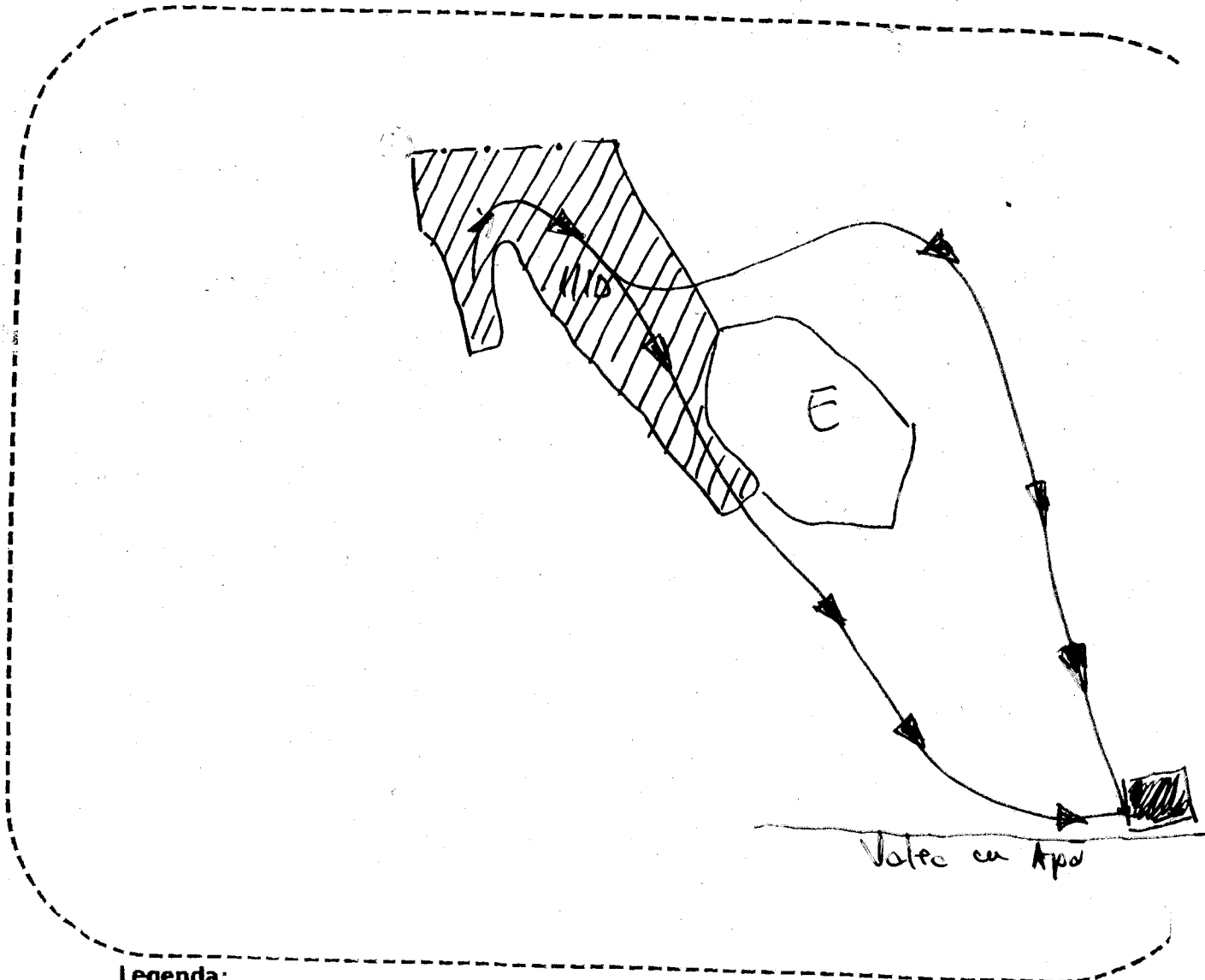






SCHITA PARCHETULUI

Nr. 56 /SUMAL:

Legenda:

-  -Suprafata parchet,
-  -D.A. F,
-  -Drum tractor,
-  -Platforma primara (proprietate privata)

Coordonate geografice:

	U.a	Latitudine	Longitudine
Parchet	1115	45.142134	24.341609
Platforma	111. leg.	45.137022	24.366192

Scos-apropiat ~ 800 m

Transport pe D.A.F. Nu Km

Panta 16G.

- Parchetul se ~~situeaza~~/nu se situeaza in cadrul unei arii naturale protejate
- Căile de colectare trec/~~nu trec~~ prin proprietăți particulare

Intocmit,
