



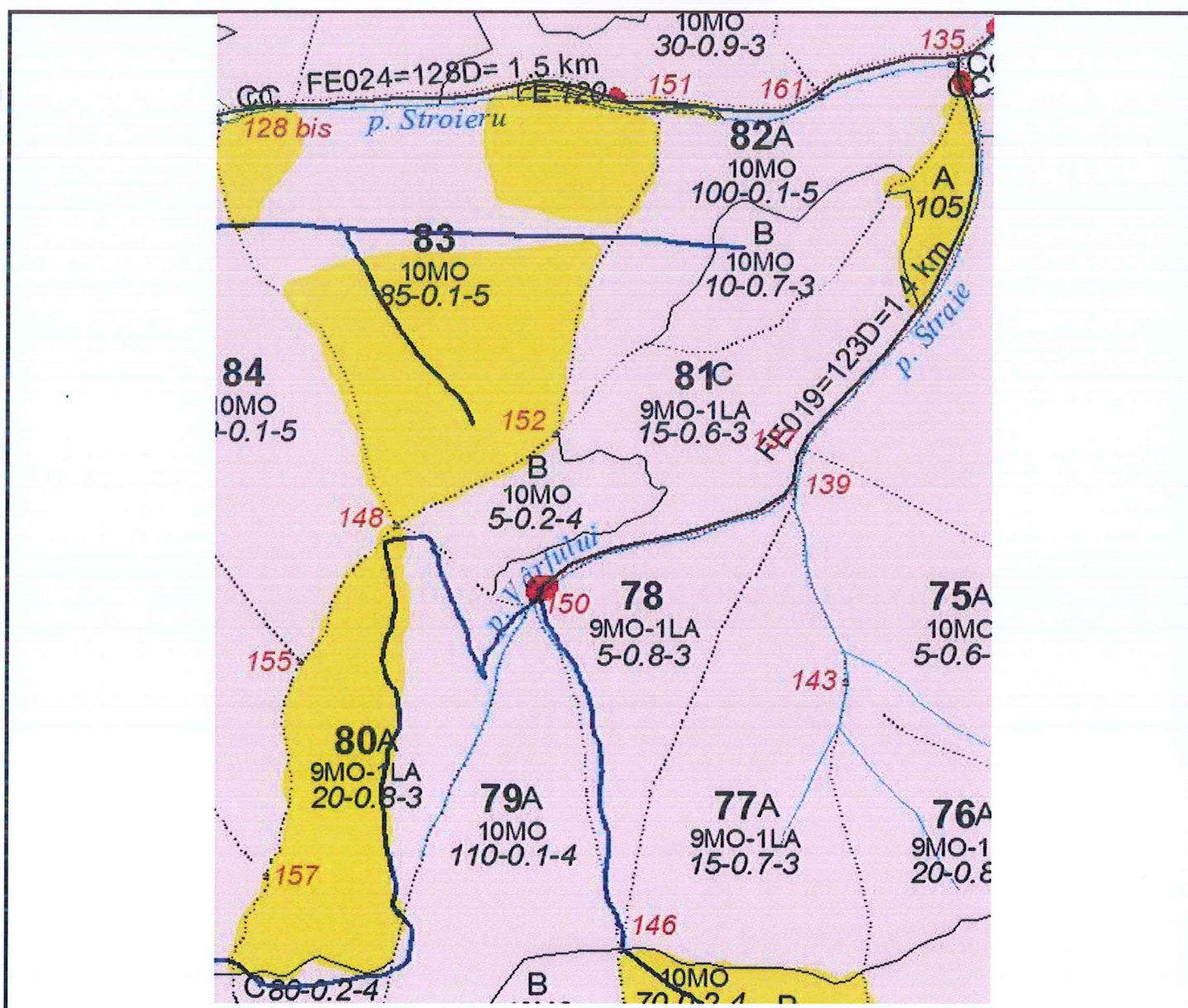


SCHITA PARCHETULUI 513 Dobrus Pr. Varfului 3  
 SUMAL nr.: 2300194500640

COORDONATE GEOGRAFICE				AMPLASAMENT	
Parchet		Platforma		U.P.	IV VALEA RACATAULUI
X (LONGITUDINE)	Y (LATITUDINE)	X (LONGITUDINE)	Y (LATITUDINE)	u.a.	80A
22.983314	46.558756	22.987978	46.562117	u.a.	
		22.997074	46.570602	u.a.	

LEGENDA

-  Cale permanenta de transport
-  Drum tractor existent
-  Parchet
-  Platforma primara



Conducator lucrare,  
 Ing. Razman Tibor



Canton 12 Dobrus  
 Padurar Todea Gavril

