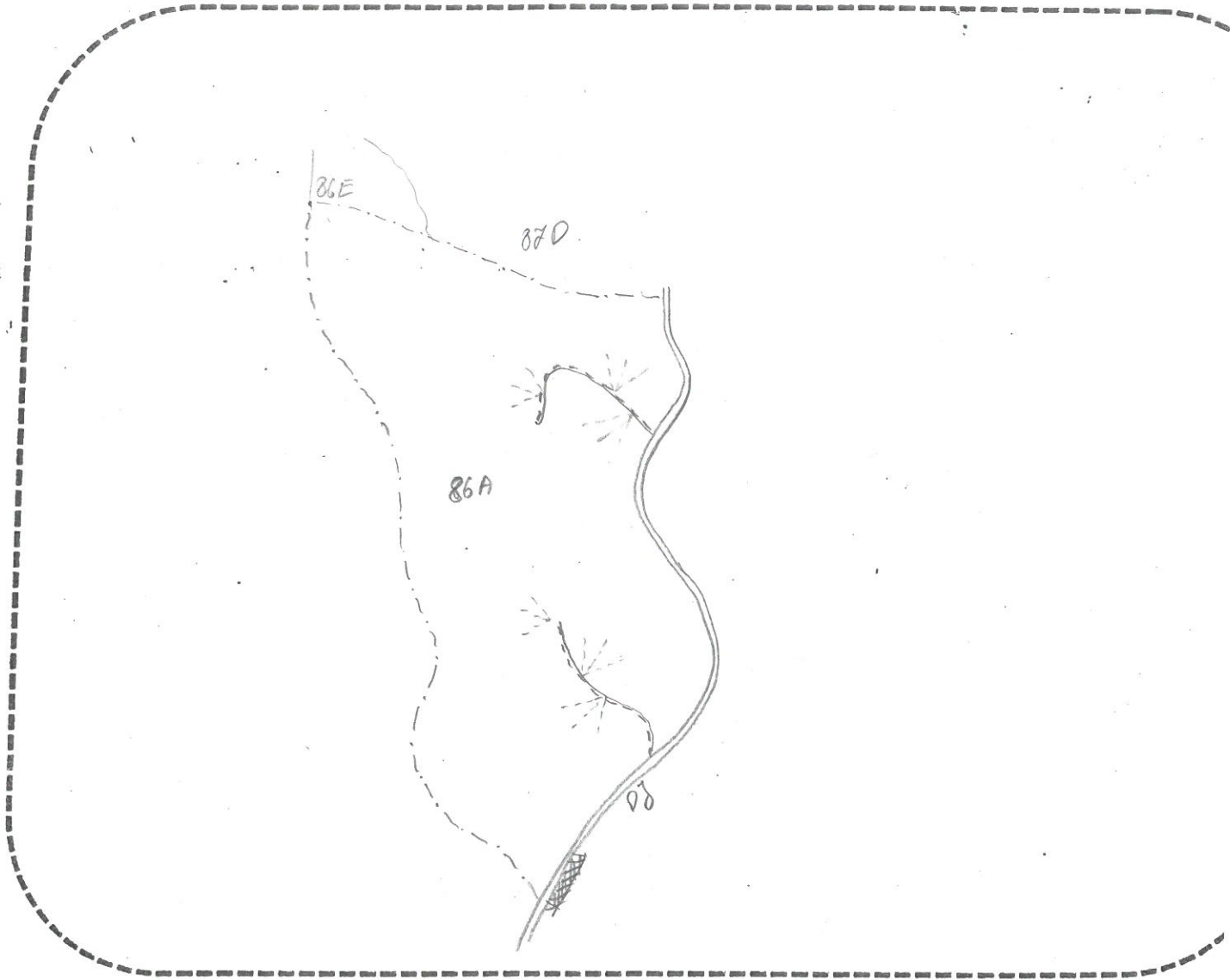





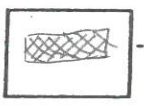
Ocolul Silvic. Rm Valcea
UPTM ca 86A

Avizat,
Şef Ocol

SCHITA PARCHETULUI
Nr. 657 /SUMAL: 2300/55/00270



Legenda:

-  -Suprafață parchet, *limită parchet.*
-  -D.A.F.
-  -Drum tractor,
-  -Platforma primara

Coordonate geografice:

	u.a	Latitudine	Longitudine
Parchet	<u>86A</u>	<u>45,228010</u>	<u>24,149118</u>
Platforma		<u>45,226800</u>	<u>24,149218</u>

Scos-apropiat 100 m

Transport pe D.A.F. _____ Km

Panta 35

- Parchetul se situează/nu se situează in cadrul unei arii naturale protejate _____
- Căile de colectare trec/nu trec prin proprietăți particulare

Întocmit,
