



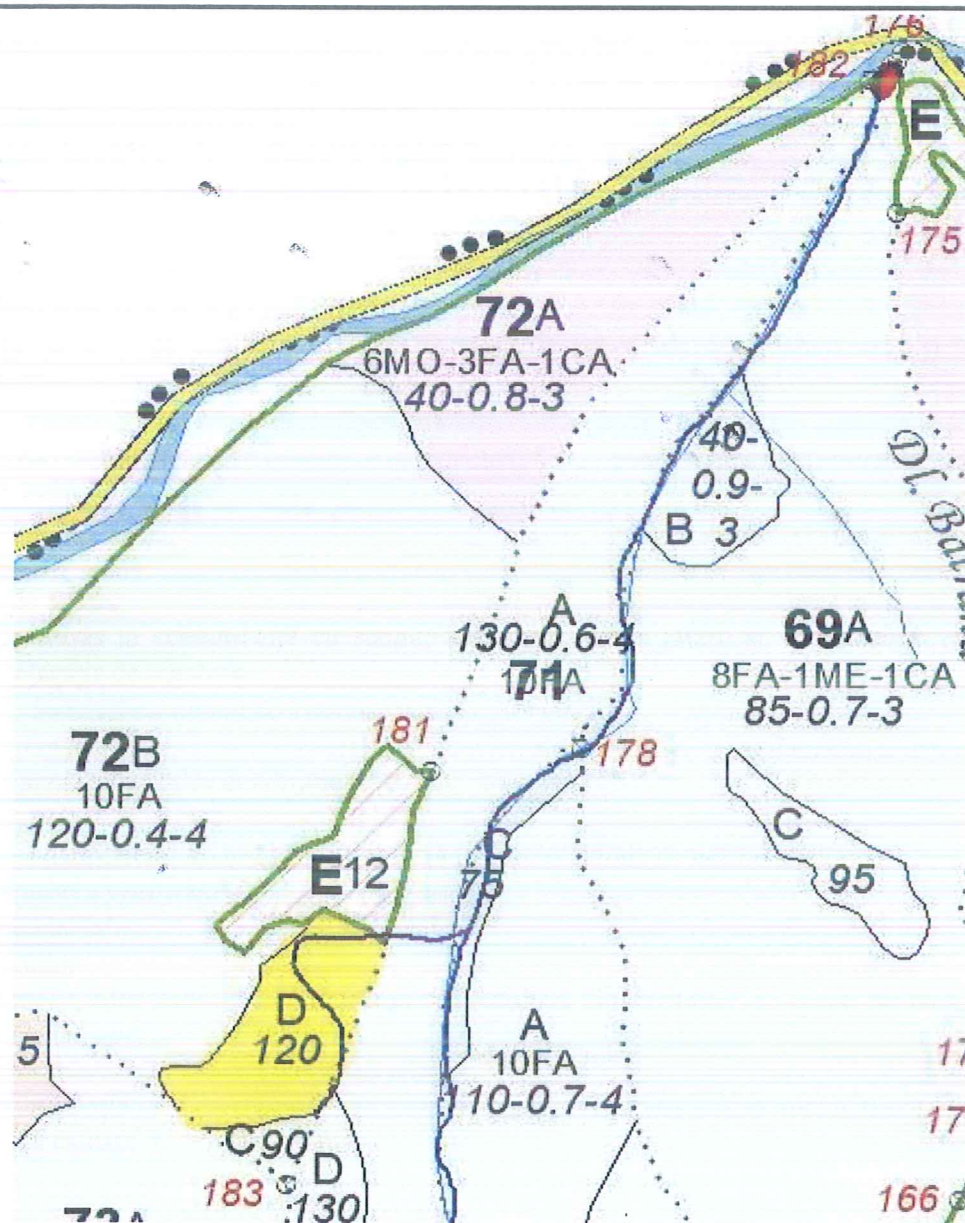


SCHITA PARCHETULUI 423 CAPRITA PR. CAINELUI
 SUMAL nr.: 2200194500170

| COORDONATE GEOGRAFICE | | | | AMPLASAMENT | |
|-----------------------|----------------|-----------------|----------------|-------------|----------------|
| Parchet | | Platforma | | U.P. | I MUNTELE RECE |
| X (LONGITUDINE) | Y (LATITUDINE) | X (LONGITUDINE) | Y (LATITUDINE) | | |
| 23.268992 | 46.675009 | 23.278052 | 46.686025 | u.a. | 72D |

LEGENDA

-  Cale permanenta de transport
-  Drum tractor existent
-  Parchet
-  Platforma primara



Conducător lucrare,

[Signature]

Canton
 Padurar

[Signature]