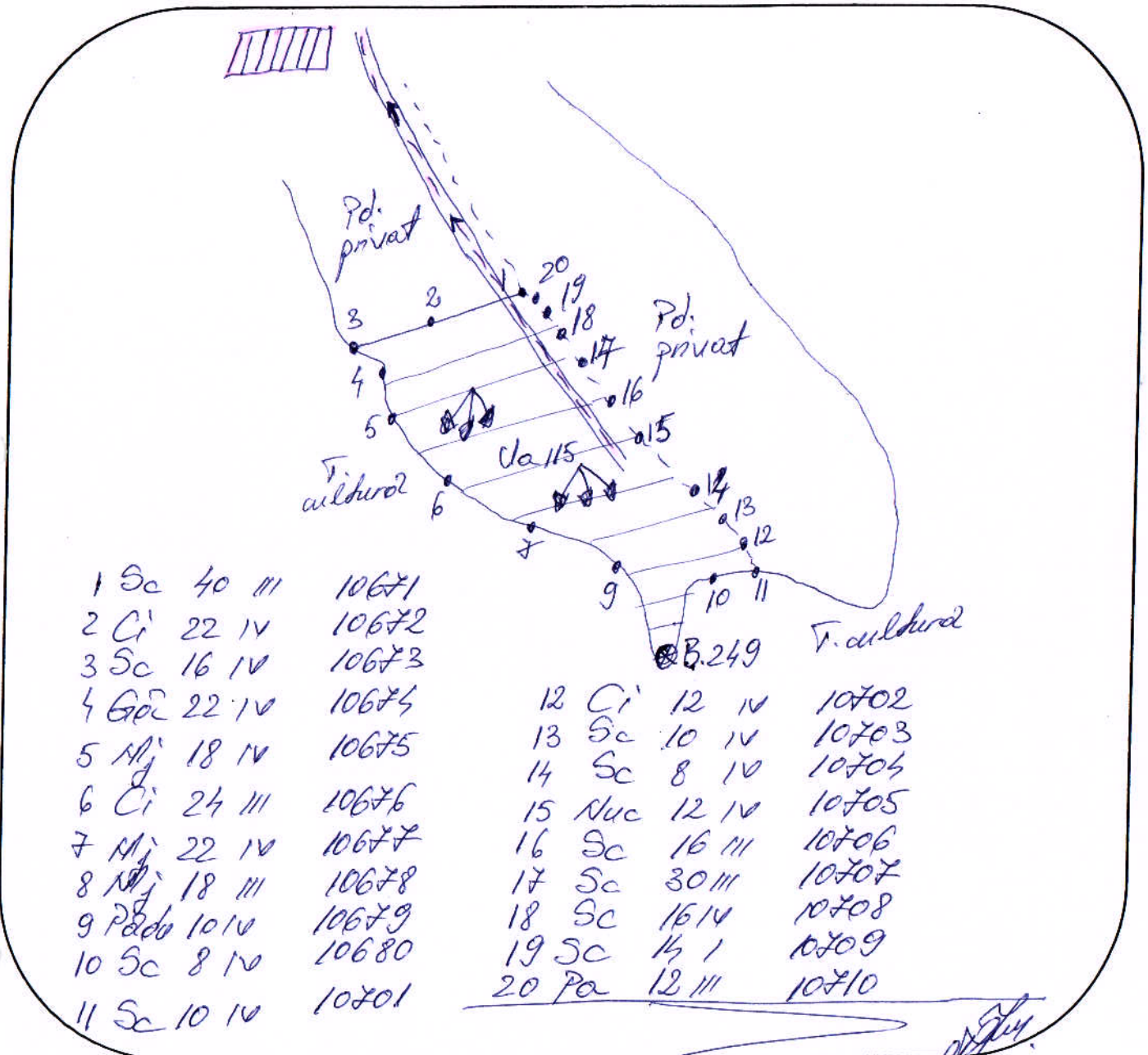







**SCHITA PARCHETULUI**

Nr. 785 / SUMAL 230056203840



1	Sc	40	III	10671	
2	Ci	22	IV	10672	
3	Sc	16	IV	10673	
4	Go	22	IV	10674	
5	Mj	18	IV	10675	
6	Ci	24	III	10676	
7	Mj	22	IV	10677	
8	Mj	18	III	10678	
9	Pado	10	IV	10679	
10	Sc	8	IV	10680	
11	Sc	10	IV	10701	
12	Ci	12	IV	10702	
13	Sc	10	IV	10703	
14	Sc	8	IV	10704	
15	Nuc	12	IV	10705	
16	Sc	16	III	10706	
17	Sc	30	III	10707	
18	Sc	16	IV	10708	
19	Sc	14	I	10709	
20	Pa	12	III	10710	

**LEGENDA:**

-  -Suprafata parchet;
-  -D.A.F.;
-  -Drum tractor;
-  -Platforma primara;
-  -Directii de scos - apropiat.

**Coordonate geografice**

	u.a.	Latitudine	Longitudine
PARCHET	115	44,909251	24,387556
PLATFORMA	115	44,912245	24,384495

Scos - apropiat 500 m

Transport pe D.A.F. \_\_\_\_\_ km

Panta 35°

- Parchetul ~~se situeaza~~ / nu se situeaza in cadrul unei arii natural protejate \_\_\_\_\_
- Caile de colectare ~~tree~~ / nu trec prin proprietati particulare.

ing. Valeriu Velichin  
 Intocmit,  
