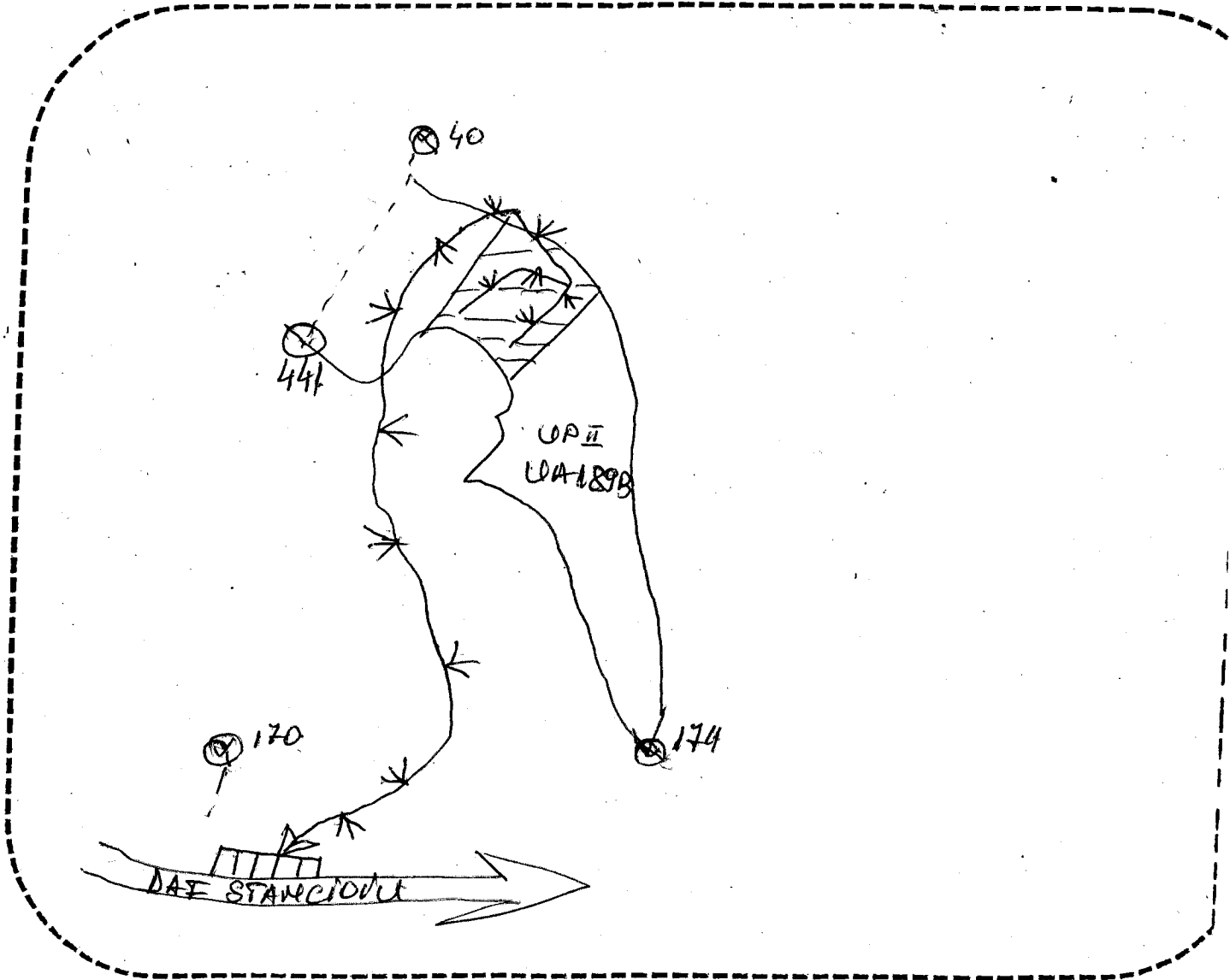






**SCHITA PARCHETULUI**

Nr. 802 /SUMAL:.....



**Legenda:**

-  -Suprafață parchet,
-  -D.A. F,
-  -Drum tractor,
-  -Platforma primara

**Coordonate geografice:**

	u.a	Latitudine	Longitudine
Parchet	18713	45,1323503	45,12585
Platforma		24,49378255	24,491017

Scos-apropiat 2700 m

Transport pe D.A.F. 4 Km

Panta 24°

- Parchetul se situează/nu se situează in cadrul unei arii naturale protejate \_\_\_\_\_
- Căile de colectare trec/nu trec prin proprietăți particulare \_\_\_\_\_

Întocmit,  
*[Signature]*