



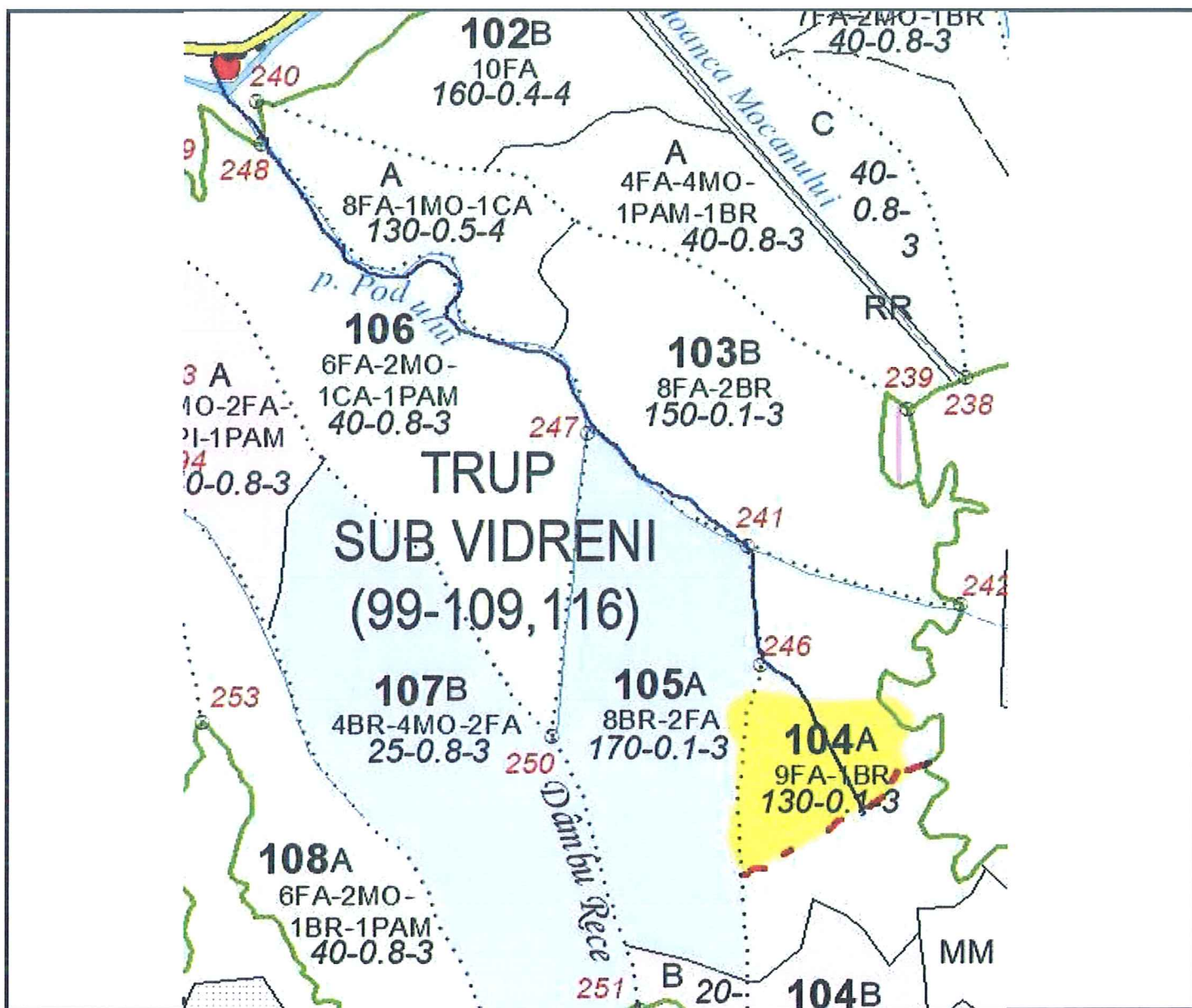


SCHITA PARCHETULUI 560 VI. Racat. Vidrenii de Sus  
 SUMAL nr.: 2400194500220

COORDONATE GEOGRAFICE				AMPLASAMENT	
Parchet		Platforma		U.P.	I MUNTELE RECE
X (LONGITUDINE)	Y (LATITUDINE)	X (LONGITUDINE)	Y (LATITUDINE)	U.P.	I MUNTELE RECE
23.221442	46.644082	23.208867	46.654339	u.a.	104A

LEGENDA

-  Cale permanenta de transport
-  Drum tractor existent
-  Parchet
-  Platforma primara



Conducator lucrare,  
 Ing. Petrisor Laurentiu



Canton 11 Valea Racataului  
 Padurar Vidrean Vasile

