

arenuri
gricole

Nănești

Vladnic

d. Sorfița
266,96m

Fundu Văii





TR.
FUNDU VĂII
(35-39, 75D)

d. Bisericii

Soci

TR.
SOCI-IV
(56-58, 73D)

T
U
C
S

Partida: 367.	LEGENDA:	
U.P.: V		Parcela 35A B C D G
u.a.: 35A, B, C, D, G.		DIRECȚIA DE CĂRĂ ML.
Coordonate:		Rampa primara.
parchet: lat.: 46,424907		
long: 27,148345	AEC 501-100	
rampa: lat.: 46,423382	Semnatura,	
long: 27,146638		

SC 1