



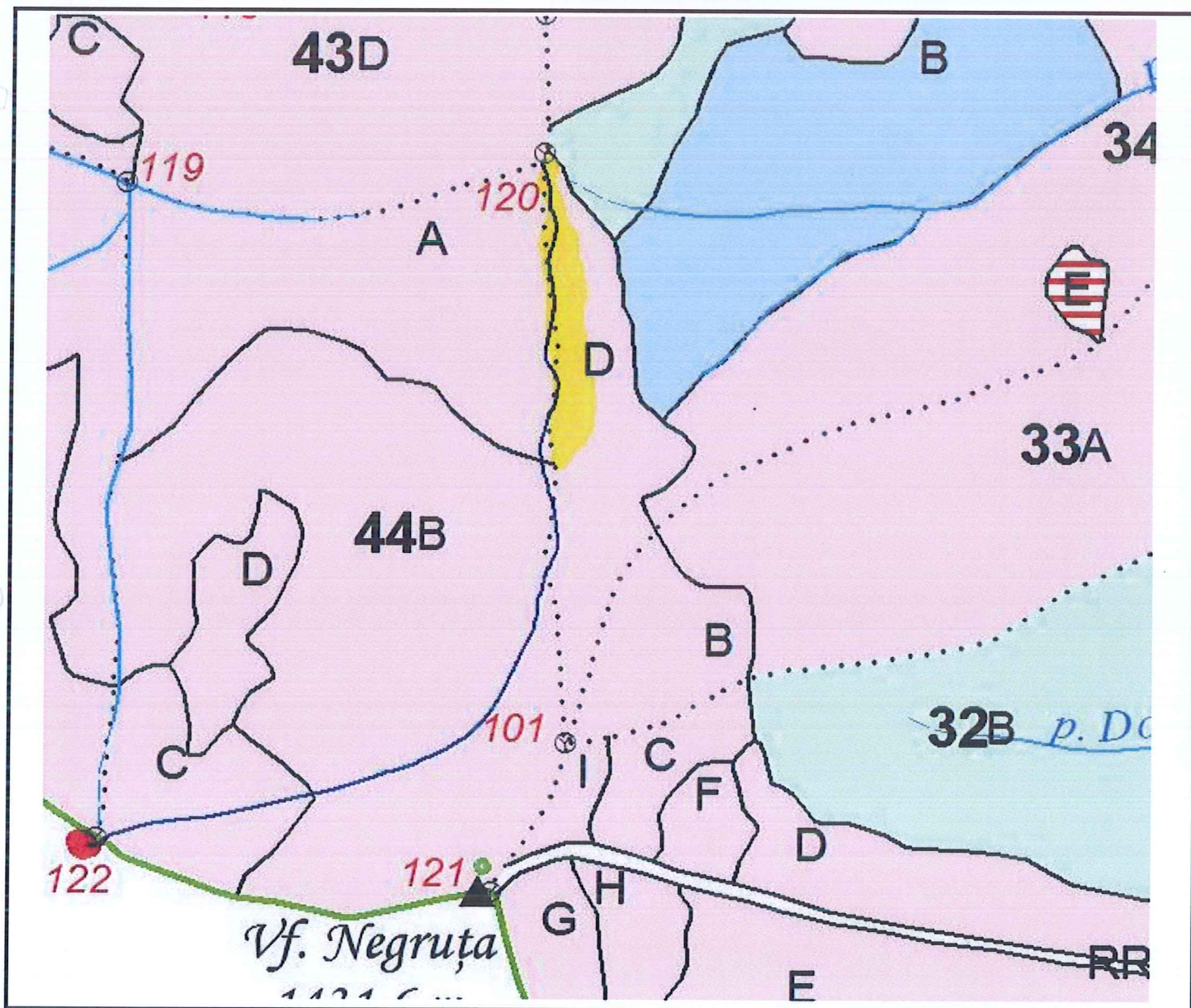


SCHITA PARCHETULUI 486 Negruta Pr. Sestina 4
 SUMAL nr.: 2300194500360

COORDONATE GEOGRAFICE				AMPLASAMENT	
Parchet		Platforma		U.P.	II NEGRUTA
X (LONGITUDINE)	Y (LATITUDINE)	X (LONGITUDINE)	Y (LATITUDINE)	u.a.	34D
23.164971	46.613740	23.157623	46.607566		

LEGENDA

-  Cale permanenta de transport
-  Drum tractor existent
-  Parchet
-  Platforma primara



Conducator lucrare,

[Signature]

Canton
 Padurar

[Signature]