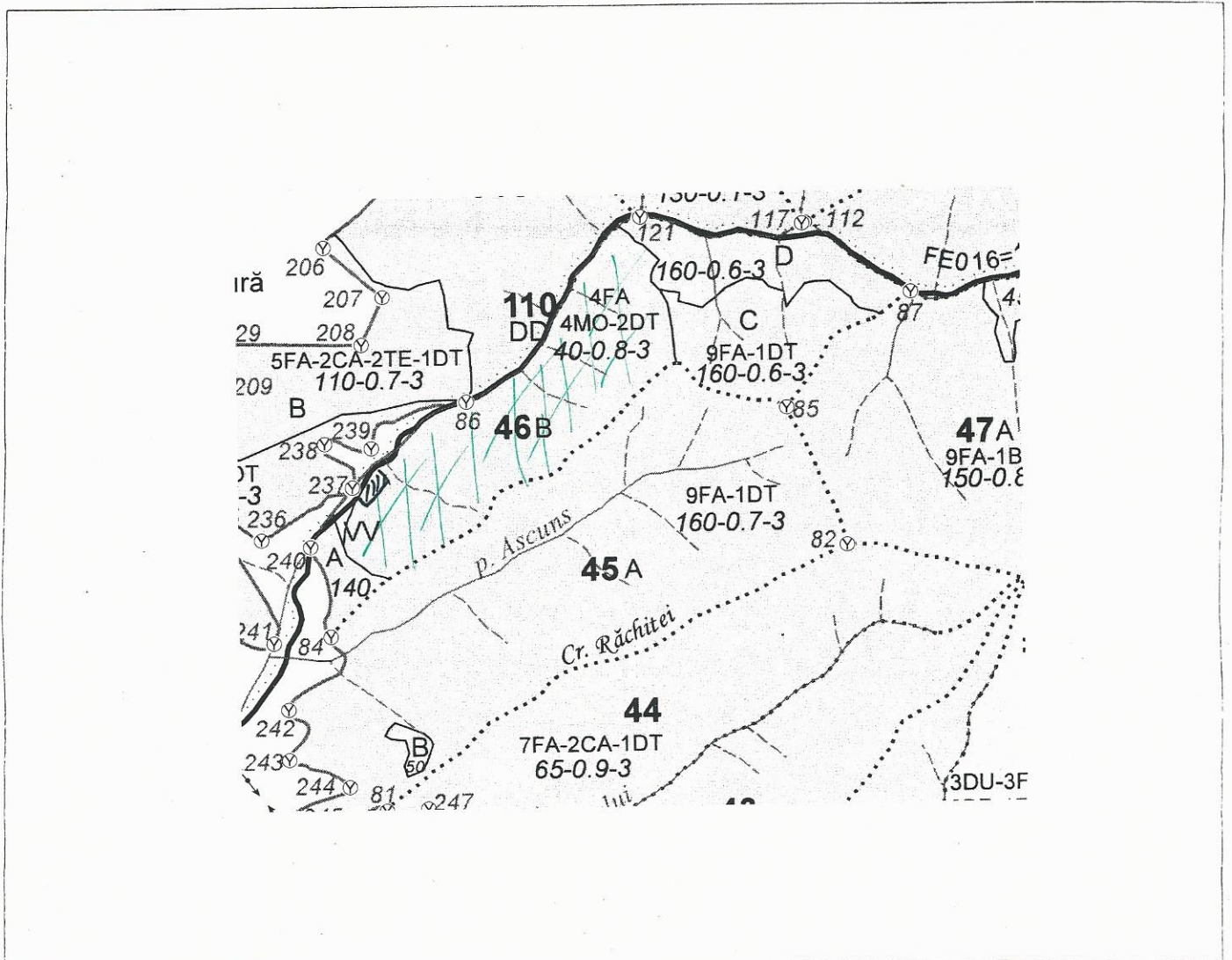


**SCHITA**

PARCHET DE EXPLOATARE (denumire) *Pădurea Morii 2*

Partida (denumire) nr. APV/nr. SUMAL *22/2300162600600*

UP. *IV* ua. *UG B*













Scara: *1:10000*

**Coordonate GPS**

APV		Platforma primara	
N	E	N	E
<i>45.645876</i>	<i>22.418499</i>	<i>45.644489</i>	<i>22.417126</i>

**Legenda**

-  - limita parchet
-  - suprafata parchetului
-  - cai de colectare m.l.
-  - platforma primara
-  - cursuri permanente de apa
-  - arbori morti
-  - podet de traversare
-  - drum auto forestier
-  - elemente de biodiversitate
-  - directie de colectare

INTOCMIT,

*[Signature]*