



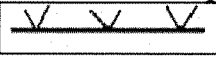












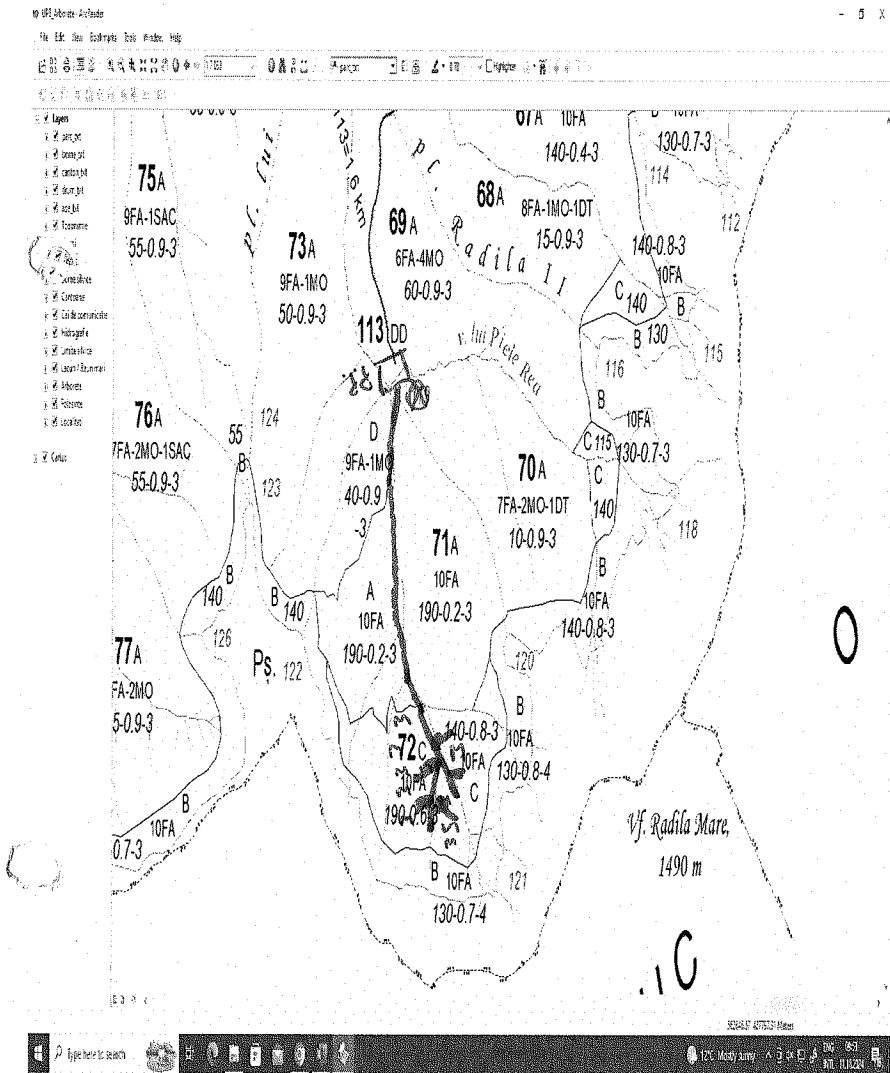
««««« SCHITA »»»»»

privind identificarea elementelor de biodiversitate,  
 a riscurilor de accidentare si/sau imbolnavire profesionala  
 si propunere modalitate de colectare a masei lemnoase

Partida	104P./2400009803630	ua	71C
UP:	VIII NEGRASU	Suprafata (ha)	5.03
Natura taierii	PROGRESIVE 1	Volum (mc)	717.06

LEGENDA

-  Drumuri publice in afara fondului forestier
-  Drumuri de vite
-  Drum de tractor
-  Drum auto forestier
-  Linie Funicular
-  Platforma primara
-  Zona cu stancarii, abrupturi
-  Zona cu inmlastinari
-  Zona cu panta mare
-  Zona cu animale periculoase, URS  
Lemn mort
-  Podete, propuse peste cursuri de apa
-  Panori avertizoare NSSM, PSI,
-  Izvoare apa potabila
-  Paduri cu valoare ridicata de conservare
-  SIT NATURA 2000



- RR - Linii electrice de joasa, medie si inalta tensiune

Coordonate geografice

Parchet: Latitudine	45.337370	Longitudine	25.777947
Platforma	45.344146		25.809644
DISTANTA MEDIE	1100	M	

Nume si prenume  
 RESP. PUNERE IN VALOARE  
 ING IANCU RADU