



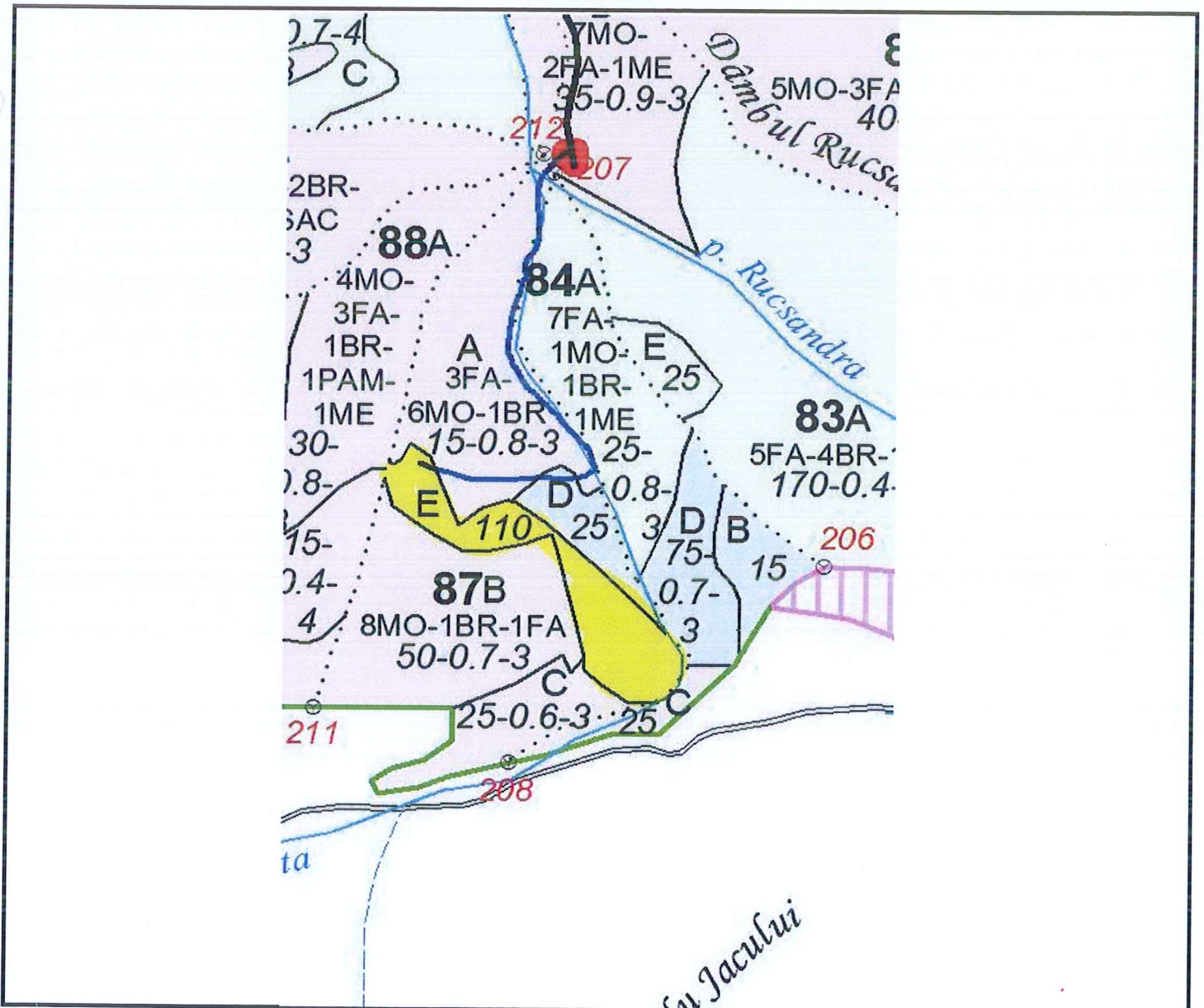


SCHITA PARCHETULUI 465 Caprita Dealu Jacului  
 SUMAL nr.: 2300194500140

COORDONATE GEOGRAFICE				AMPLASAMENT	
Parchet		Platforma		U.P.	I MUNTELE RECE
X (LONGITUDINE)	Y (LATITUDINE)	X (LONGITUDINE)	Y (LATITUDINE)		
23.252267	46.640117	23.251977	46.645942	u.a.	87E

LEGENDA

-  Cale permanenta de transport
-  Drum tractor existent
-  Parchet
-  Platforma primara



Conducator lucrare,  
 Teh. Vidrean Marius



Canton 3 Caprita  
 Padurar Matis V. Viorel

