



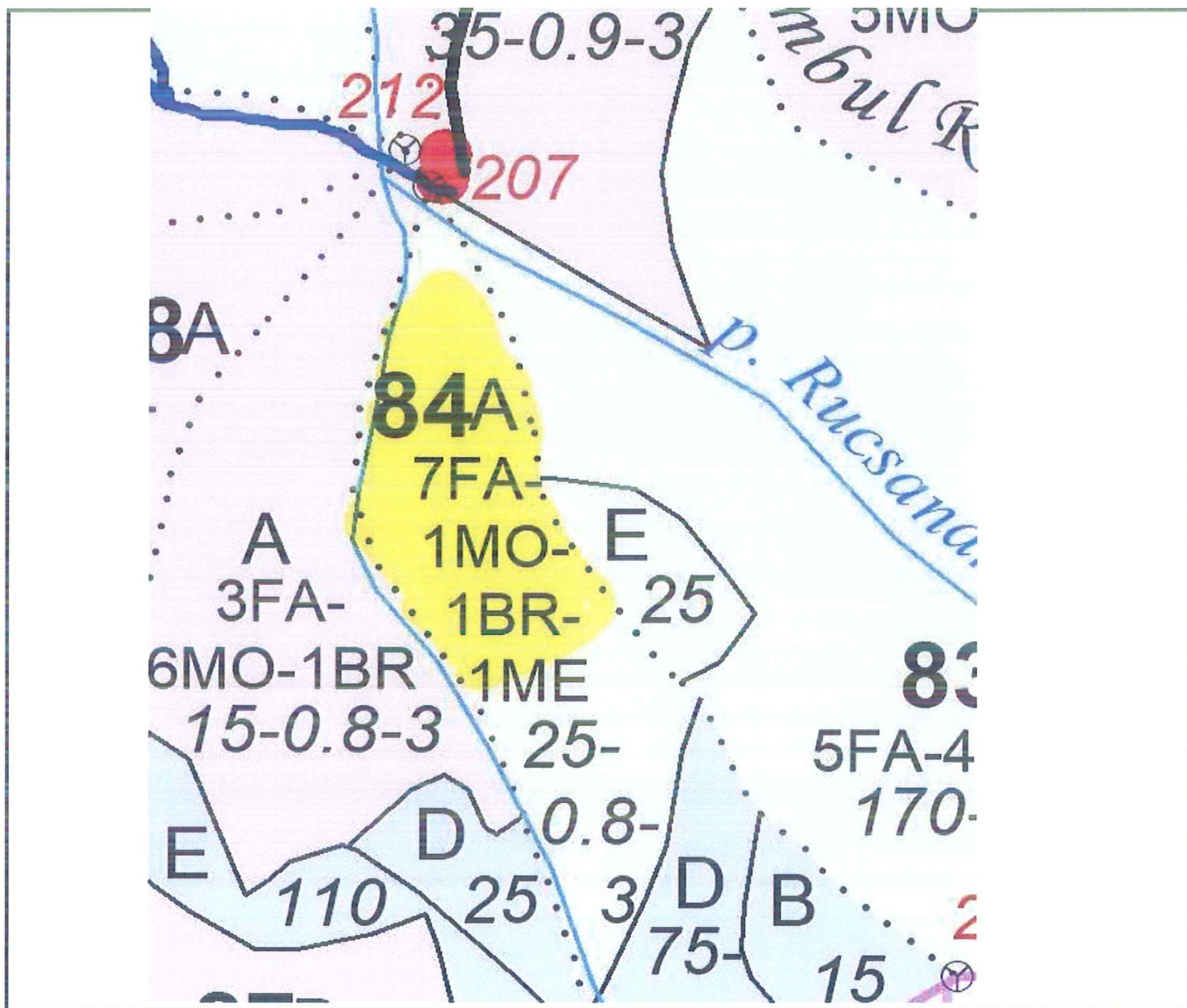


SCHITA PARCHETULUI 427 CAPRITA PR. BODII 4
 SUMAL nr.: 2200194500210

COORDONATE GEOGRAFICE				AMPLASAMENT	
Parchet		Platforma		U.P.	I MUNTELE RECE
X (LONGITUDINE)	Y (LATITUDINE)	X (LONGITUDINE)	Y (LATITUDINE)		
23.264828	46.653692	23.250299	46.657138	u.a.	80A

LEGENDA

-  Cale permanenta de transport
-  Drum tractor existent
-  Parchet
-  Platforma primara



Conducator lucrare,

[Signature]

Canton
Padurar

[Signature]