



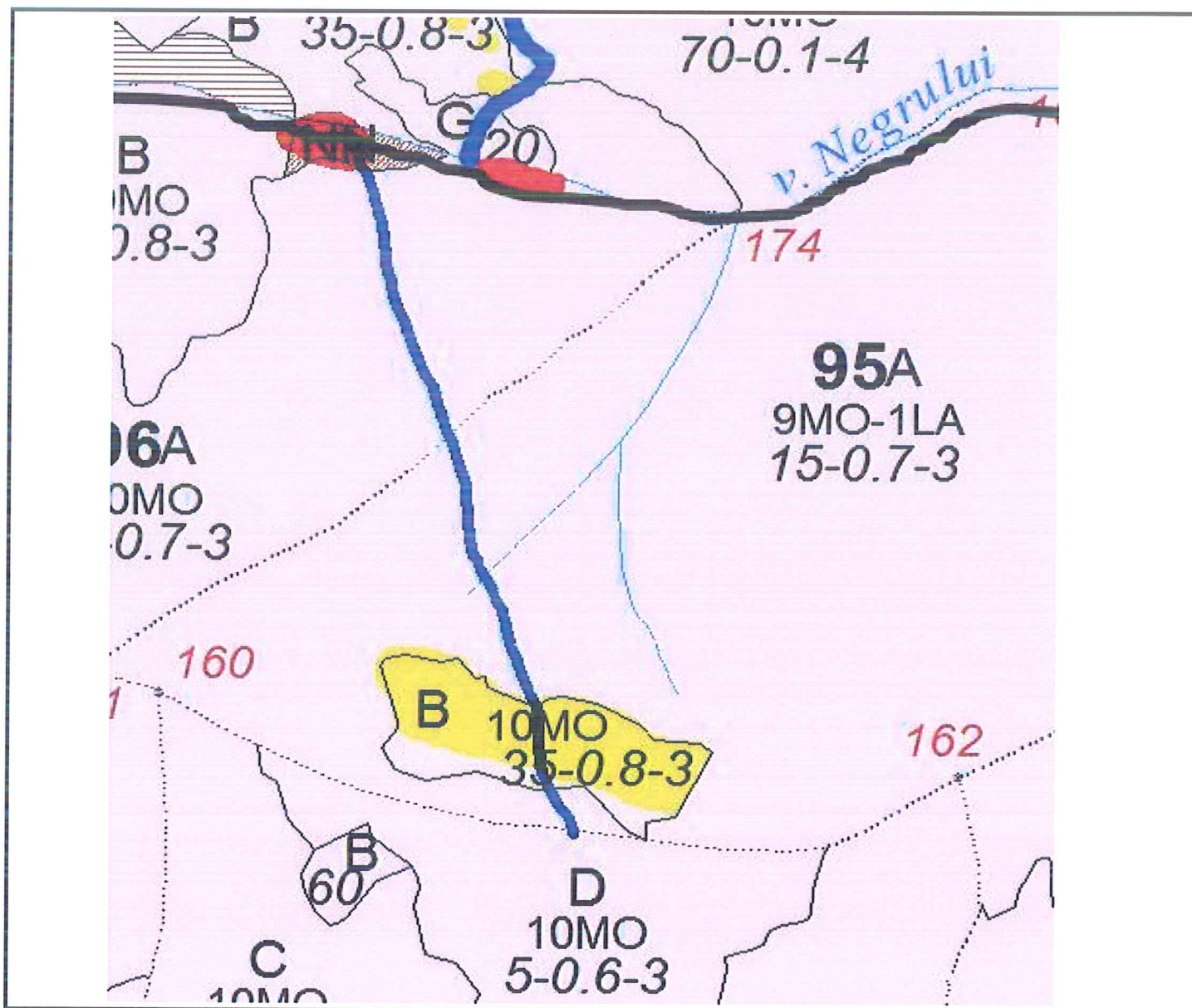


SCHITA PARCHETULUI 539 Dobrus Pr. Stroieru 5
SUMAL nr.: 2300194500930

COORDONATE GEOGRAFICE				AMPLASAMENT	
Parchet		Platforma		U.P.	IV VALEA RACATAULUI
X (LONGITUDINE)	Y (LATITUDINE)	X (LONGITUDINE)	Y (LATITUDINE)	u.a.	95B
22.987795	46.574908	22.984737	46.580539		

LEGENDA

-  Cale permanenta de transport
-  Drum tractor existent
-  Parchet
-  Platforma primara



Conducator lucrare,
 Ing. Petrisor Laurentiu



Canton 12 Dobrus
 Padurar Todea Gavril

