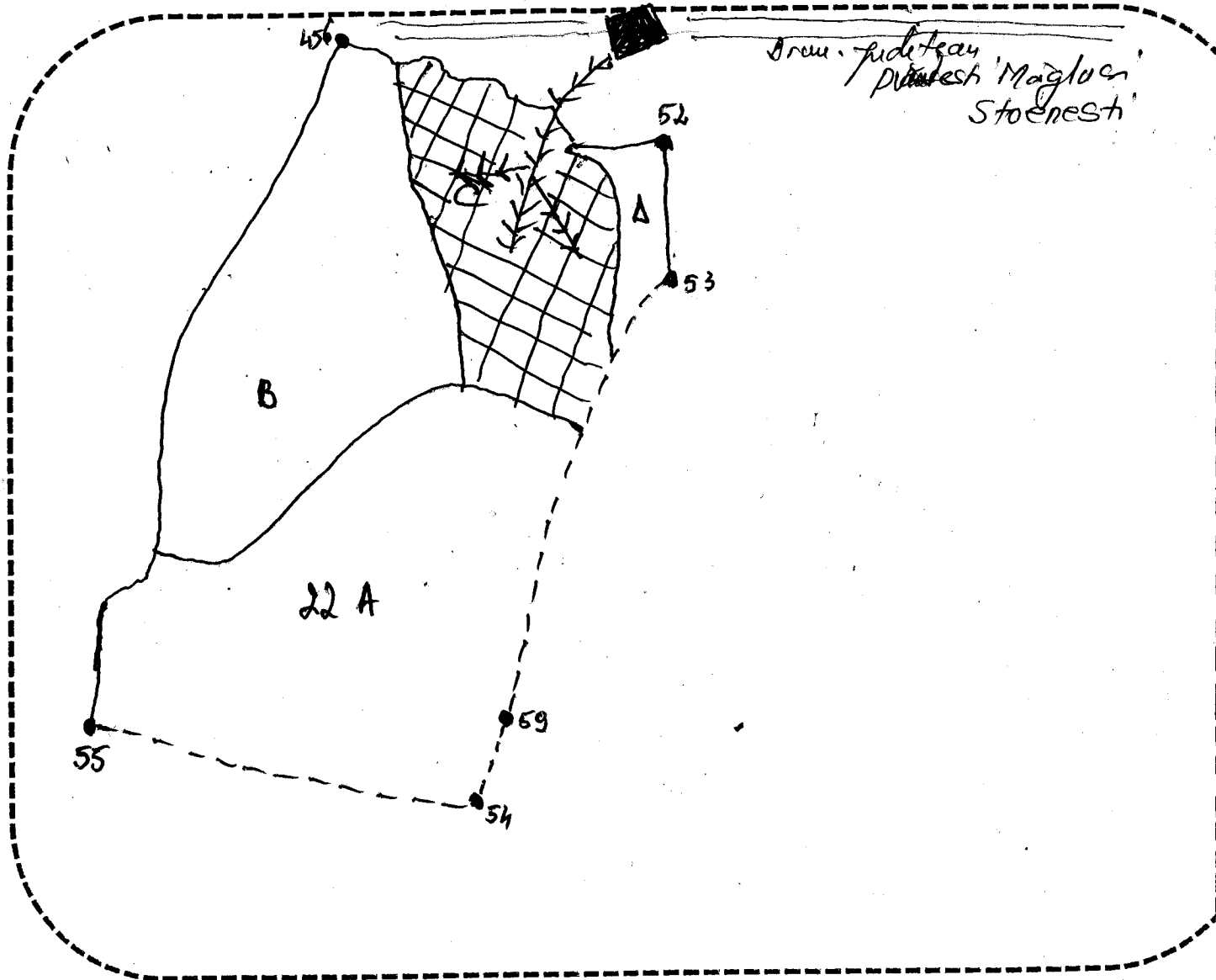


Ocolul silvic... *Ru. Vateca,*
UP III ua 22c

Avizat,
Şef Ocol
9/28

SCHITA PARCHETULUI


Nr. *597* /SUMAL: *2200155/03610*



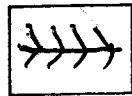
Legenda:




-Suprafață parchet,



-D.A. F,



-Drum tractor,



-Platforma primara

Coordonate geografice:

	u.a	Latitudine	Longitudine
Parchet	<i>22c</i>	<i>45.161565</i>	<i>24.218048</i>
Platforma	<i>57</i>	<i>45.151422</i>	<i>24.210746</i>

Scos-apropiat *800* m

Transport pe D.A.F. _____ Km

Panta *32 G.*

- Parchetul se situează/nu se situează in cadrul unei arii naturale protejate _____
- Căile de coléctare trec/nu trec prin proprietăți particulare _____

Intocmit,
P. Patularu Sorbu
Sorbu